

LONDON BOROUGH OF HILLINGDON

THE HILLINGDON (ON STREET PARKING PLACES) (HILLINGDON HOSPITAL PARKING MANAGEMENT SCHEME) HH ZONES 2025 (AMENDMENT) ORDER 2026

THE HILLINGDON (ON STREET PARKING PLACES) (WEST DRAYTON PARKING MANAGEMENT SCHEME) WD ZONES ORDER 2024 (AMENDMENT) ORDER 2026

THE HILLINGDON (ON STREET PARKING PLACES) (UXBRIDGE SOUTH PARKING MANAGEMENT SCHEME) ZONES U4, U5, U6 & UM (AMENDMENT) ORDER 2026

THE HILLINGDON (ON STREET PARKING PLACES) (HEATHROW PARKING MANAGEMENT SCHEME) H ZONES ORDER 2026

THE HILLINGDON (ON STREET PARKING PLACES) (COWLEY PARKING MANAGEMENT SCHEME) C ZONES ORDER 2025 (AMENDMENT) ORDER 2026

THE HILLINGDON (ON STREET PARKING PLACES) (NORTHWOOD HILLS PARKING MANAGEMENT SCHEME) NWH & JS(B) ZONES (AMENDMENT) ORDER 2026

Hillingdon Council gives notice that it proposes to make these Orders to **remove the following sections of permit holder parking places to facilitate the installation of new vehicle crossings:**

- i) Remove part of the Zone HH permit holder parking place outside No. 33 Newcroft Close, Hillingdon and replace with 'Monday to Friday 9am to 5pm' waiting restrictions.
- ii) Remove part of the Zone WD5 permit holder parking place outside No. 5 Bagley Close, West Drayton and replace with 'Monday to Friday 9am to 5pm' waiting restrictions.
- iii) Remove part of the Zone U5 permit holder parking place outside No. 19 Kings Road, Uxbridge and replace with 'Monday to Friday 9am to 5pm' waiting restrictions.
- iv) Remove part of the Zone H1 permit holder parking place outside No. 26 Doghurst Avenue, Hayes and replace with '9am to 5pm' waiting restrictions.
- v) Remove the Zone C1 permit holder parking place outside No. 70 Dellfield Crescent, Cowley and replace with 'Monday to Friday 9am to 5pm' waiting restrictions.
- vi) Remove part of the Zone NWH permit holder parking place outside No. 184 Joel Street, Northwood Hills, and replace with 'Monday to Friday 1pm to 2pm' waiting restrictions.

Copies of the notice of proposals, proposed Orders together with full details, plans and the Council's statement of reasons for the proposal can be sent upon request or viewed online at <https://www.hillingdon.gov.uk/improvement-schemes> until 10th June 2026. Further information can be obtained by email parkingmanagementschemes@hillingdon.gov.uk. If you wish to comment on, or object to the proposals please write or email by 10th June 2026, stating grounds for objection and your home address to Transport & Projects, Place Directorate, Civic Centre, Uxbridge, Middlesex UB8 1UW quoting reference 3N/04/20/05/26.

Dated this the 20th day of May 2026.

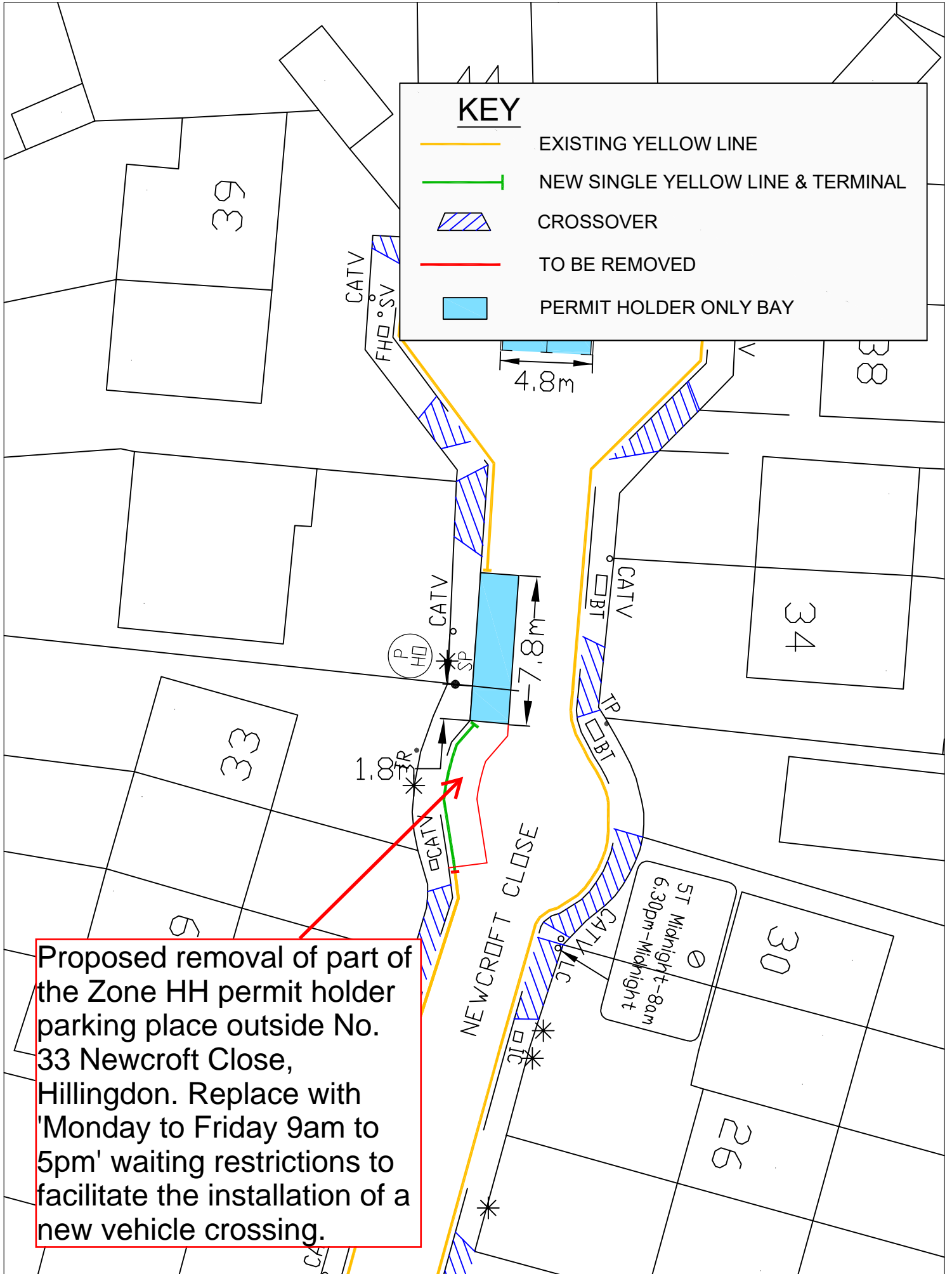
DAN KENNEDY,

Corporate Director of Residents' Services

STATEMENT OF REASONS

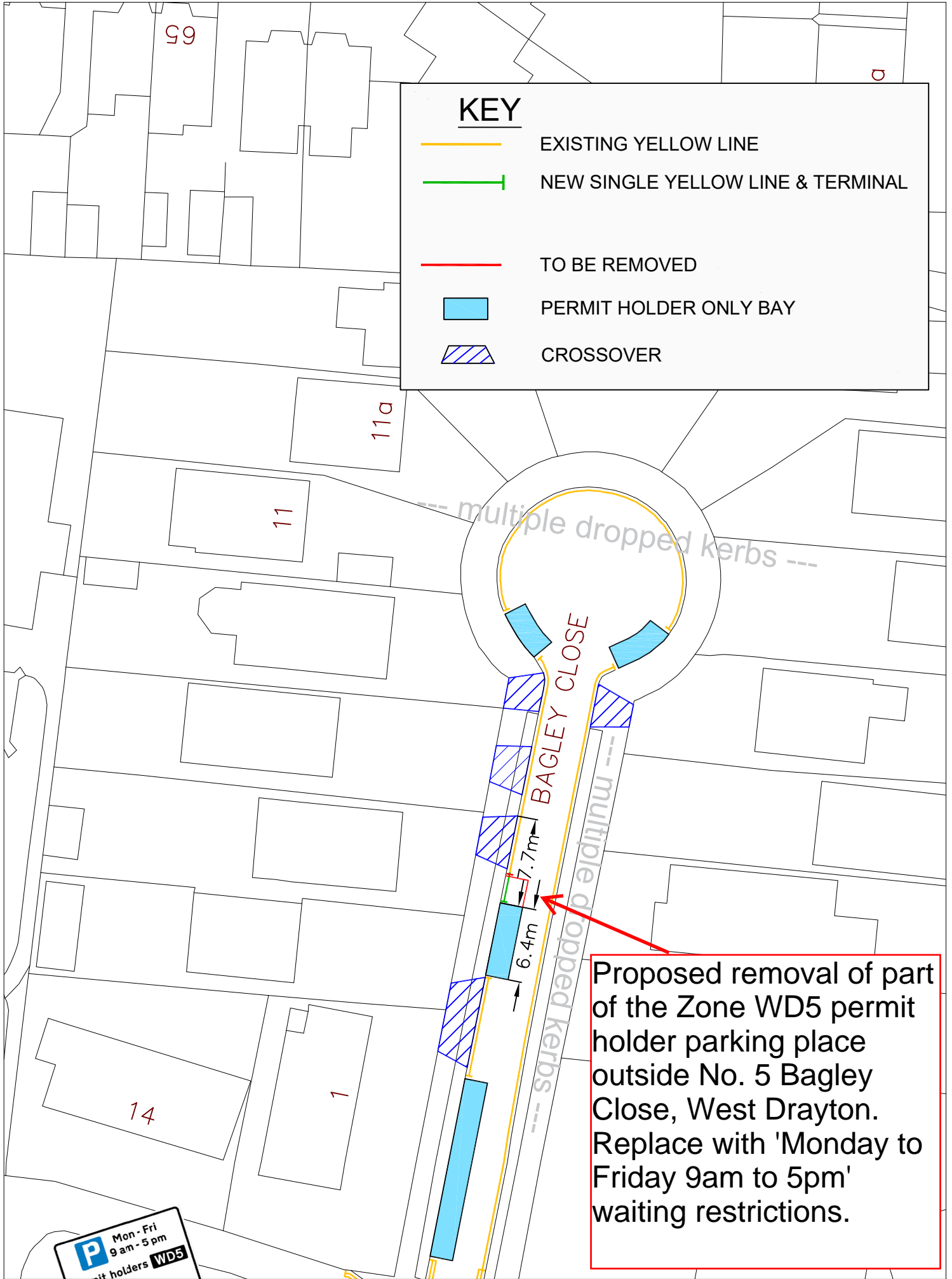
The proposed removal of parts of existing permit holder parking places are intended to provide clear access to new off-street parking areas being created in line with the Highways policy for new vehicle crossings and approved by the Council's Highways Delivery Manager.

33 Newcroft Close, Hillingdon - Proposed amendments for a new vehicle crossing



5 Bagley Close, West Drayton






Proposed amendments for a vehicle crossing extension



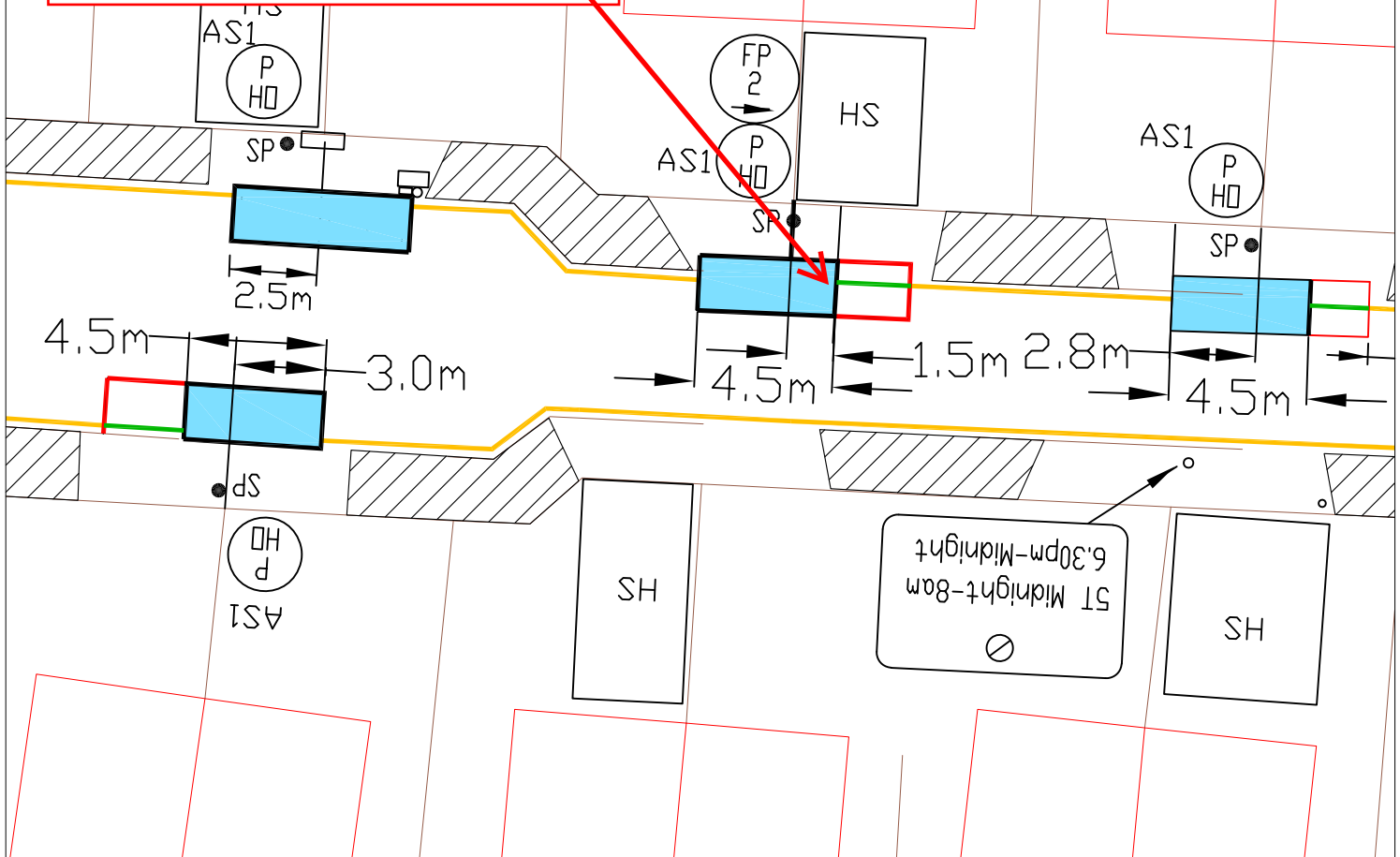
26 Doghurst Avenue, Hayes

Amendments for a vehicle crossing extension

KEY






-  EXISTING YELLOW LINE
-  NEW SINGLE YELLOW LINE & TERMINAL
-  TO BE REMOVED
-  PERMIT HOLDER ONLY BAY
-  CROSSOVER

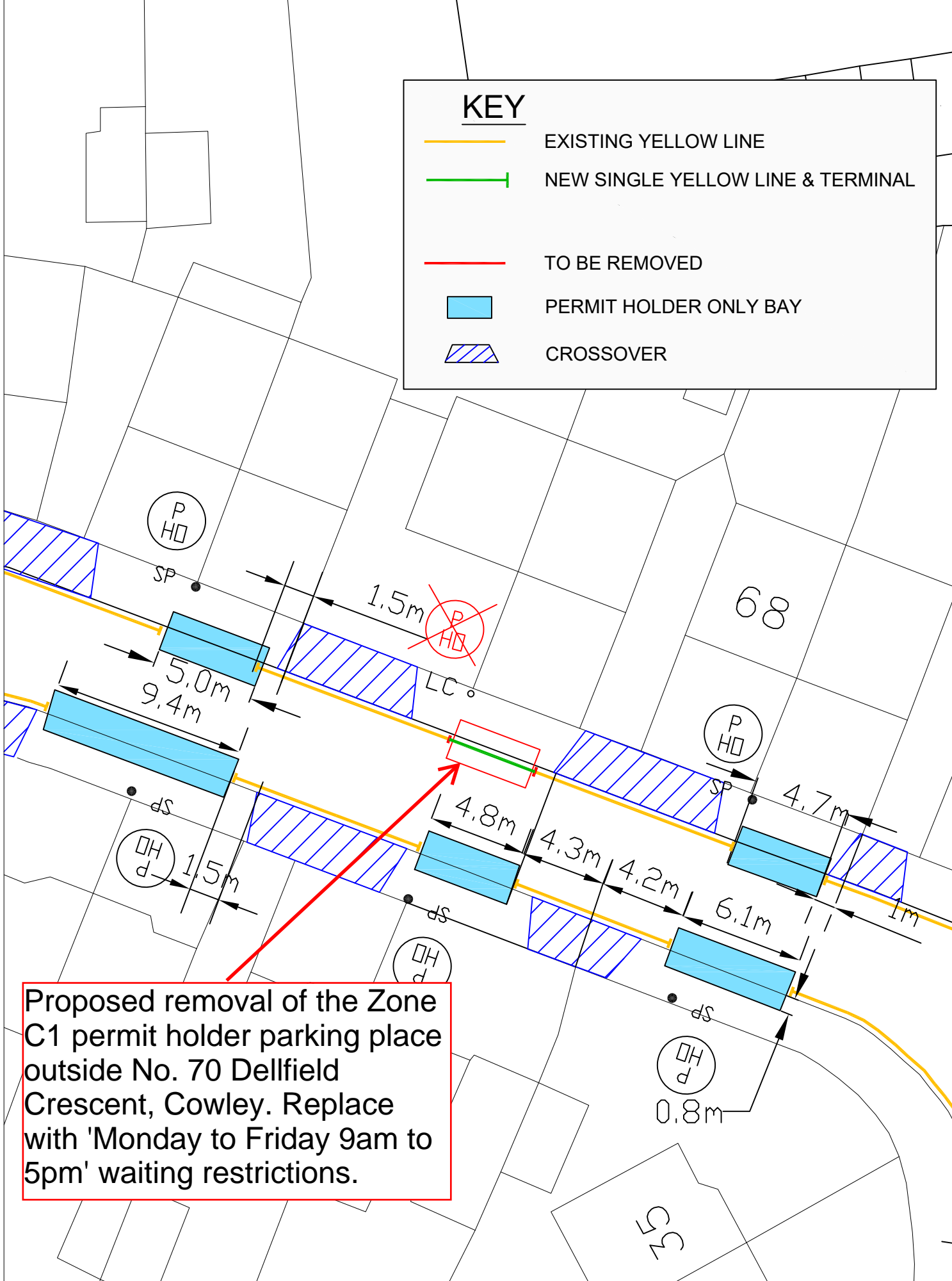
Proposed removal of part of the Zone H1 permit holder parking place outside No. 26 Doghurst Avenue, Hayes. Replace with '9am to 5pm' waiting restrictions to facilitate the installation of a new vehicle crossing extension.



70 Dellfield Crescent, Cowley - Proposed removal of a parking place to accommodate a vehicle crossing extension

KEY

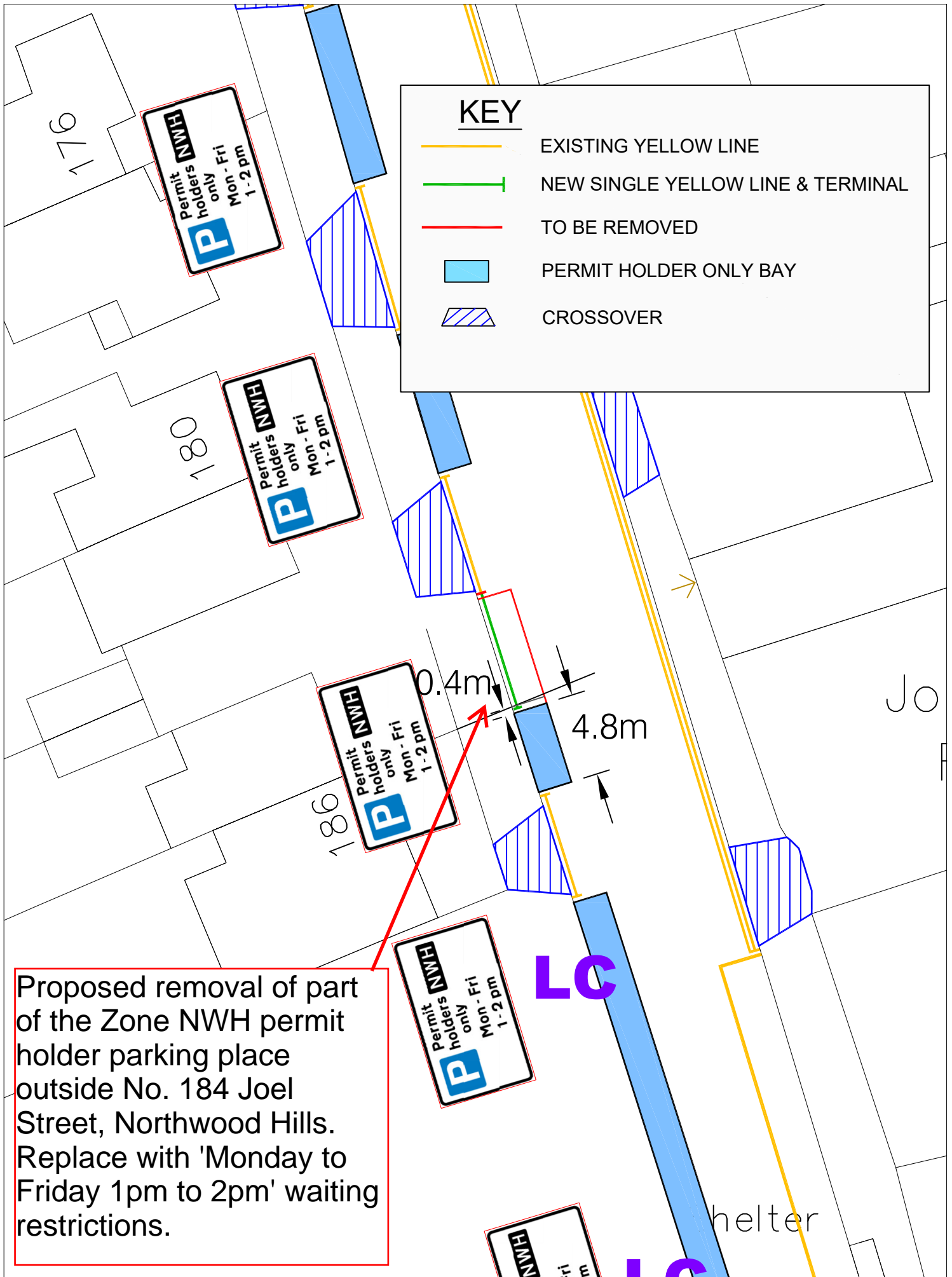
-  EXISTING YELLOW LINE
-  NEW SINGLE YELLOW LINE & TERMINAL
-  TO BE REMOVED
-  PERMIT HOLDER ONLY BAY
-  CROSSOVER



Proposed removal of the Zone C1 permit holder parking place outside No. 70 Dellfield Crescent, Cowley. Replace with 'Monday to Friday 9am to 5pm' waiting restrictions.

184 Joel Street, Northwood Hills

Proposed amendments for an extended vehicle crossing





HILLINGDON
LONDON

London Borough of Hillingdon Traffic Management Order

2026 No. XX

The Hillingdon (On Street Parking Places) (Hillingdon Hospital Parking Management Scheme) HH Zones Order 2026

Made on XXX

Coming into operation XXX

The Council of the London Borough of Hillingdon (hereinafter referred to as “the Council”) in exercise of its powers under Sections 45, 46, 51 and 124 of and Part III and Part IV of Schedule 9 to the Road Traffic Regulation Act 1984¹ as amended by The Local Government Act 1985², The Road Traffic Regulation (Parking) Act 1986³, the Parking Act 1989⁴ and The Road Traffic Act 1991⁵ and all other powers enabling it in that behalf and after consultation with the Chief Officer of Police hereby makes the following Order.

1. This Order shall come into operation on the XXX and may be cited as The Hillingdon (On Street Parking Places) (Hillingdon Hospital Parking Management Scheme) HH Zones Order 2026.
2. Without prejudice to the validity of anything done or to any liability incurred in respect of any act or omission before the coming into operation of this Order as The Hillingdon (On Street Parking Places) (Hillingdon Hospital Parking Management Scheme) HH Zones Order 2026⁶ shall have effect as though the parking place numbered 101 in Schedule 1 of that Order was substituted by the parking place numbered the same as set out in Schedule 1 of this Order.

¹ 1984 c.27

² 1985 c.51

³ 1986 c.27

⁴ 1989 c.16

⁵ 1991 c.40

⁶ 2026 No. 7

Dated this the XX day of XXX

DAN KENNEDY,
Corporate Director of Residents' Services

SCHEDULE 1

RESIDENT PERMIT HOLDERS PARKING PLACES - ZONE HH

In relation to the parking place referred to in this schedule, the expression "permitted hours," means the period between 'Monday to Friday 9am to 5pm' inclusive, any such day not being Christmas Day, Good Friday or a Bank Holiday. Parking places in which a vehicle may be left during the permitted hours if it displays a valid Zone HH permit or visitor voucher or has been granted either a virtual permit or virtual visitor voucher. All parking places are 2 metres wide unless otherwise stated.

Parking Place No.	Designated Parking Place
101	NEWCROFT CLOSE, the west side, from a point 1.8 metres south of the common boundary of No. 33 & 35 Newcroft Close, northwards for a distance of 7.8 metres.



HILLINGDON
LONDON

London Borough of Hillingdon Traffic Management Order

2026 No. **XX**

The Hillingdon (On Street Parking Places) (West Drayton Parking Management Scheme) WD Zones Order 2024 (Amendment No. **X**) Order 2026

Made on **XXX**

Coming into operation on **XXX**

The Council of the London Borough of Hillingdon (hereinafter referred to as “the Council”) in exercise of its powers under Sections 45, 46, 51 and 124 of and Part III and Part IV of Schedule 9 to the Road Traffic Regulation Act 1984¹ as amended by The Local Government Act 1985², The Road Traffic Regulation (Parking) Act 1986³, the Parking Act 1989⁴ and The Road Traffic Act 1991⁵ and all other powers enabling it in that behalf and after consultation with the Chief Officer of Police hereby makes the following Order.

1. This Order shall come into operation on the **XXX** and may be cited as The Hillingdon (On Street Parking Places) (West Drayton Parking Management Scheme) WD Zones Order 2024 (Amendment No. **X**) Order 2026.
2. Without prejudice to the validity of anything done or to any liability incurred in respect of any act or omission before the coming into operation of this Order as The Hillingdon (On Street Parking Places) (West Drayton Parking Management Scheme) WD Zones Order 2024⁶ shall have effect as though the parking place numbered 2 in Schedule 7 of that Order was substituted by the parking place numbered the same in Schedule 7 of this Order.

¹ 1984 c.27

² 1985 c.51

³ 1986 c.27

⁴ 1989 c.16

⁵ 1991 c.40

⁶ 2024 No. 31

Dated this the XX day of XXX

DAN KENNEDY,
Corporate Director of Residents' Services

SCHEDULE 7

RESIDENT PERMIT HOLDERS PARKING PLACES - ZONE WD5

In relation to the parking place referred to in this schedule, the expression "permitted hours," means the period between 'Monday to Friday 9am to 5pm' inclusive, any such day not being Christmas Day, Good Friday or a Bank Holiday. Parking places in which a vehicle may be left during the permitted hours if it displays a valid Zone WD5 permit or visitor voucher or has been granted either a virtual permit or virtual voucher. All parking places are 2 metres wide unless otherwise stated.

Parking Place No.	Designated Parking Place
2	BAGLEY CLOSE, the west side, from a point 7.7 metres south of the common boundary of Nos. 5 and 7 Bagley Close, southwards for a distance of 6.4 metres.



HILLINGDON
LONDON

London Borough of Hillingdon Traffic Management Order

2026 No. XX

The Hillingdon (On Street Parking Places) (Uxbridge South Parking Management Scheme) Zones U4, U5, U6 & UM (Amendment No. X) Order 2026

Made on XXXX

Coming into operation XXXX

The Council of the London Borough of Hillingdon (hereinafter referred to as “the Council”) in exercise of its powers under Sections 45, 46, 51 and 124 of and Part III and Part IV of Schedule 9 to the Road Traffic Regulation Act 1984¹ as amended by The Local Government Act 1985², The Road Traffic Regulation (Parking) Act 1986³, the Parking Act 1989⁴ and The Road Traffic Act 1991⁵ and all other powers enabling it in that behalf and after consultation with the Chief Officer of Police hereby makes the following Order.

1. This Order shall come into operation on the XXX and may be cited as The Hillingdon (On Street Parking Places) (Uxbridge South Parking Management Scheme) Zones U4, U5, U6 & UM (Amendment No. X) Order 2026.
2. Without prejudice to the validity of anything done or to any liability incurred in respect of any act or omission before the coming into operation of this Order as The Hillingdon (On Street Parking Places) (Uxbridge South Parking Management Scheme) Zones U4, U5, U6 & UM Order 2026⁶ shall have effect as though the parking place numbered 45 in Schedule 2 of that Order was substituted by the parking place numbered the same in Schedule 2 of this Order.

¹ 1984 c.27

² 1985 c.51

³ 1986 c.27

⁴ 1989 c.16

⁵ 1991 c.40

⁶ 2026 No. 2

Dated this the XXX day of XXXX

DAN KENNEDY,
Corporate Director of Residents' Services

SCHEDULE 2

RESIDENT PERMIT HOLDERS PARKING PLACES - ZONE U5

In relation to the parking place referred to in this schedule, the expression "permitted hours," means the period between 'Monday to Friday 9am to 5pm' inclusive, any such day not being Christmas Day, Good Friday or a Bank Holiday. Parking places in which a vehicle may be left during the permitted hours if it displays a valid Zone U5 permit or visitor voucher or has been granted either a virtual residents permit or virtual visitor voucher. All parking places are 2 metres wide unless otherwise stated.

Parking Place No.	Designated Parking Place
45	KINGS ROAD, The east side, from a point 10.0 metres south of the southern kerbline of The Greenway, to a point 6.0 metres south of the common boundary of Nos. 45 and 47 Kings Road.



HILLINGDON
LONDON

London Borough of Hillingdon Traffic Management Order

2026 No. **XX**

The Hillingdon (On Street Parking Places) (Heathrow Parking Management Scheme)
H Zones Order 2026

Made on **XXX**

Coming into operation **XXX**

ARRANGEMENT OF ARTICLES	
PART I - PRELIMINARY	
	Article
Citation, Commencement and revocation	1
Clarification	2
Interpretation	3
PART II - DESIGNATION OF PARKING PLACES	
Designation of parking places	4
Vehicles for which parking places are designated	5
Permits/tickets to be displayed on vehicles left in parking places	6
Amount of initial charge at parking places	7
Payment of the initial charge in respect of parking places referred to in Schedules 10 to 15, 17 and 18	8
Contraventions in parking places	9
Penalty Charge	10
Manner of payment of penalty charge	11
Immobilisation of vehicles in parking place	12
Alteration of position of vehicle in a parking place	13
Removal of a vehicle from a parking place	14
Movement of a vehicle in a parking place in an emergency	15
Exemptions from charges	16

PART III - SUPPLEMENTARY PROVISIONS	
Restriction on the removal of tickets and notices	17
Indications by ticket machine tickets	18
Ticket machine indications as evidence	19
No tickets to be displayed other than those obtained on payment of the initial charge	20
Interval before a vehicle may again be left in a parking place	21
Manner of standing in a parking place	22
Power to suspend the use of a parking place	23
Restriction on the use of a parking place	24
Restriction on waiting by a vehicle in a parking place	25
Manner of waiting in a parking place	26
Installation of, ticket machines, placing of signs, etc	27
PART IV – HARD COPY PERMITS	
RESIDENTS PERMITS	
Application for and issue of residents parking permits for the use of parking places referred to in Schedules 1 to 12 & 16 to 18	28
Refund of charge paid in respect of residents permit	29
Surrender, withdrawal and validity of residents permits	30
Application for and issue of duplicate residents permits	31
Form of residents permits	32
VISITOR VOUCHERS	
Application for and issue of residents' visitors vouchers for the use of parking places referred to in Schedules 1 to 12 & 16 to 18	33
Surrender, withdrawal and validity of visitors vouchers	34
Form of visitors vouchers	35
MOBILE PERMITS	
Application for and use of mobile permits for use of parking places referred to Schedules 1 to 12 & 16 to 18	36
Refund of charge paid in respect of a mobile permit	37
Surrender, withdrawal and validity of mobile permits	38
Application for and use of duplicate mobile permits	39
Form of mobile permits	40
RESIDENTS' CARERS' PERMITS	
Application for and use of residents' carers' permits for the use of parking places referred to in Schedules 1 to 12 & 16 to 18	41
Surrender, withdrawal and validity of residents' carers' permits	42
Application for and use of duplicate residents' carers' permits	43
Form of residents' carers' permits	44
BUSINESS PERMITS	

Application for and issue of business parking permits for the use of parking places referred to in Schedules 16 to 18	45
Refund of charge paid in respect of a business permit	46
Surrender, withdrawal and validity of business permits	47
Application for and issue of duplicate business permits	48
Form of business permits	49
PART V – VIRTUAL PERMITS	
VIRTUAL RESIDENTS' PERMITS	
Application for and issue of virtual residents' parking permits for the use of parking places referred to in Schedules 1 to 12 & 16 to 18	50
Refund of charge paid in respect of virtual residents permits	51
Withdrawal and validity of virtual residents' permits	52
Form of virtual residents' permits	53
VIRTUAL VISITOR VOUCHERS	
Application for and issue of virtual visitor vouchers for the use of parking places referred to in Schedules 1 to 12 & 16 to 18	54
Withdrawal and validity of virtual visitor vouchers	55
Form of virtual visitor vouchers	56
VIRTUAL MOBILE PERMITS	
Application for and use of virtual mobile permits for use of parking places referred to Schedules 1 to 12 & 16 to 18	57
Refund of charge paid in respect of a virtual mobile permit	58
Withdrawal and validity of virtual mobile permits	59
Form of virtual mobile permits	60
VIRTUAL RESIDENTS' CARERS' PERMITS	
Application for and use of virtual residents' carers' permits for the use of parking places referred to in Schedules 1 to 12 & 16 to 18	61
Withdrawal and validity of virtual residents' carers' permits	62
Form of virtual residents' carers' permits	63
VIRTUAL BUSINESS PERMITS	
Application for and issue of virtual business parking permits for the use of parking places referred to in Schedules 16 to 18	64
Refund of charge paid in respect of a virtual business permit	65
Withdrawal and validity of virtual business permits	66
Form of virtual business permits	67

SUMMARY OF SCHEDULES	
Schedule 1	Designated parking places Zone H1 permit holders only (Mon-Sat 9am-5pm)
Schedule 2	Designated parking places Zone H1 permit holders only (Mon-Fri 9am-5pm)
Schedule 3	Designated parking places Zone H1 permit holders only (Mon-Sat 9am-8pm)
Schedule 4	Designated parking places Zone H1 permit holders only (Mon-Sat 9am-10pm)
Schedule 5	Designated parking places Zone H1 permit holders only (9am-5pm everyday)
Schedule 6	Designated parking places Zone H1 permit holders only (9am-10pm everyday)
Schedule 7	Designated parking places Zone H1 permit holders only (8am-10pm everyday)
Schedule 8	Designated parking places Zone H1 permit holders only ('at any time')
Schedule 9	Designated parking places Zone H2 permit holders only ('at any time')
Schedule 10	Shared use Zone H1 permit holders or pay & display (Mon-Sat 9am-5pm)
Schedule 11	Shared use Zone H1 permit holders or pay & display (Mon-Sat 9am-5pm) (30 minutes free tariff)
Schedule 12	Shared use Zone H2 permit holders or pay & display (Mon-Fri 9am-5pm)
Schedule 13	Pay & display parking bays (Mon-Sat 9am-5pm) (30 minutes free tariff)
Schedule 14	Pay & display parking bays (Mon-Sat 9am-5pm)
Schedule 15	Pay & display parking bays (Mon-Fri 9am-5pm)
Schedule 16	Shared use Zone H1 permit holders or Zone H1(B) business permit holders parking places (Mon-Sat 9am-5pm)
Schedule 17	Triple use Zone H1 permit holders, pay & display or Zone H1(B) business permit holders parking places (Mon-Sat 9am-5pm)
Schedule 18	Triple use Zone H2 permit holders, pay & display or Zone H2(B) business permit holders parking places (Mon-Fri 9am-5pm)
Schedule 19	Goods vehicle loading only bays (Mon-Sat 9am-5pm)
Schedule 20	Disabled parking bays
Schedule 21	Streets for the purpose of defining residents Zone H1 and businesses Zone H1(B)
Schedule 22	Streets for the purpose of defining residents Zone H2 and businesses Zone H2(B)

The Council of the London Borough of Hillingdon, having consulted the Commissioner of Police of the Metropolis, in exercise of the powers conferred by Section 45, 46, 49, 51 and 124 of and Part III and Part IV of Schedule 9 to the Road Traffic Regulation Act 1984¹ as amended by Local Government Act 1985², and the Road Traffic Act, 1991³ and all other enabling powers hereby make the following order:-

¹ 1984 c.27

² 1985 c.21

³ 1991 c.40

PART I - PRELIMINARY

Citation, Commencement & Revocation

1. This Order may be cited as The Hillingdon (On Street Parking Places) (Heathrow Parking Management Scheme) H Zones Order 2026 and shall come into operation on **XXX**.

This Order revokes the provisions of The Hillingdon (On Street Parking Places) (Heathrow Parking Management Scheme) H Zones Order 2022 and any subsequent amendments to that Order.

Clarification

2. The prohibition imposed by this Order is in addition to and not in derogation of any restriction or prohibition imposed by any other enactment and any exemption from the provision of this Order is without prejudice to the provisions of any other enactment.

Interpretation

3. (1) In this Order, except where the context otherwise requires, the following expressions have the meanings hereby respectively assigned to them:

"Blue badge" has the same meaning as Disabled persons badge.

"Business permit" means a permit issued under the provisions of Article 45, where usual place of working is at premises, the postal address of which is in a street described in Schedules 21 and 22;

"Carers Permit" means a permit issued under the provisions of Article 41;

"Cashless payment system" means a computerised system operated by the Council or authorised agent which facilitates, records and monitors details pertaining to time-related parking charges which have been paid by the use of an electronic communications network, and which can transmit data to and receive data from hand-held devices;

"Civil Enforcement Officer" means a person appointed by or on behalf of the Council to supervise any parking place;

"Council" means the Council of the London Borough of Hillingdon;

"Disabled persons badge" and "disabled person's vehicle" have the same meaning as in the Local Authorities' Traffic Orders (Exemptions for Disabled Persons) (England and Wales) Regulations 2000⁴;

⁴ S.I. 2000/683

"Enactment" means any enactment, whether public, general or local, and includes any order, by-law, rule, regulation, scheme or other instrument having effect by virtue of an enactment;

"Goods" means any goods of any kind whether animate or inanimate and includes postal packets of any description; and "delivering" and "collecting" in relation to any goods includes checking the goods for the purpose of their delivery or collection;

"Goods carrying vehicle" means a motor vehicle which is constructed or adapted for use for the carriage of goods or burden of any description, and is not drawing a trailer;

"hand-held device" for the purpose of this Order, means an electronic computer terminal which can transmit data to and receive data from the cashless payment system and the electronic permits system for the purposes of verifying if parking charges have been paid in respect of vehicles waiting in any parking place specified in the schedules;

"HillingdonFirst Cardholder Tariff" means the parking charge available to a resident of Hillingdon borough by using their HillingdonFirst Resident Card at the time of payment;

"Invalid carriage" has the same meaning as in Section 106 of the Road Traffic Regulation Act 1984;

"Immobilisation device" has the meaning given by section 104(9) of the Road Traffic Regulation Act 1984;

"initial charge" includes the acquiring of a free of charge ticket from a ticket machine;

"Joint Committee" has the meaning given by Section 73(1) of the Road Traffic Act, 1991;

"Mobile Permit" means a permit issued under the provisions of [Article 36](#);

"Notice to Owner" or "Enforcement Notice" has the meaning given in Schedule 6 of the Road Traffic Act 1991;

"One-way street" means a highway in which the driving of vehicles otherwise than in one direction is prohibited;

"Owner" in relation to a vehicle means the person by whom such a vehicle is kept and used;

"Parking Adjudicator" has the same meaning as in Section 73 of the Road Traffic Act 1991;

"Parking space" means a space in a parking place referred to in Schedules 1 to 20 which is provided for the leaving of a vehicle;

"Parking place" means any area on a highway designated as a parking place by this Order;

"Passenger vehicle" means a motor vehicle (other than a motor cycle or invalid carriage) constructed or adapted solely for the carriage of not more than eight passengers (exclusive of the driver) and their effects and not drawing a trailer;

"Penalty charge" means the charge set by the Council under the provisions of the Road Traffic Act 1991 and following approval of the Secretary of State which is to be paid to the Council following the issue of a penalty charge notice and within 28 days of the issue of that notice;

"Penalty Charge Notice" shall be a written notice issued or served by a Civil Enforcement Officer pursuant to the provisions of section 66, 76 and 77 of the Road Traffic Act 1991;

"Permitted hours", in relation to a parking place, means the period specified at the beginning of the Schedule relating to that parking place;

"Permit Holder" means a person to whom a permit has been issued under the provisions of Article 28(3), 36(3), 41(3), 45(3), 50(3), 50(3), 57(3), 61(3) and 64(3);

"Reduced penalty charge" means the charge set by the Council under the provisions of the Road Traffic Act 1991 and following approval of the Secretary of State which is to be paid following the issue of a penalty charge notice within 14 days of the issue of that notice;

"Resident" means a person whose usual place of abode is at premises, the postal address of which is in a street or part of street described in Schedules 21 and 22 ;

"Residents' Permit" means a permit issued under the provision of Article 28(3);

"Schedule" means a schedule to this Order;

"Ticket" means a ticket issued by the ticket machine relating to the parking places referred to in Schedule 10 to 15, 17 and 18;

"Ticket machine" means an apparatus designed to indicate the time and to issue tickets indicating payment of the initial charge referred to in Article 7 of this Order and the period in respect of which the charge has been paid;

“Virtual Business Permit” means a virtual permit issued under the provisions of Article 64, where usual place of working is at premises, the postal address of which is in a street described in Schedules 21 and 22;

“Virtual Mobile Permit” means a virtual permit issued under the provisions of Article 57;

“Virtual Permit” means a virtual permit issued under the provision of Articles 50, 57, 61 and 64;

“Virtual Residents’ Carers’ Permit” means a virtual permit issued under the provisions of Article 61;

“Virtual Residents’ Permit” means a virtual permit issued under the provision of Article 50;

“Virtual Visitors Voucher” means virtual vouchers issued under the provisions of Article 54;

“Visitors Voucher” means vouchers issued under the provisions of Article 33;

“Vehicle registration mark” means the collection of letters and numbers displayed in such manner as set out within The Road Vehicles (Display of Registration Marks) Regulations 2001⁵

(2) Any reference in this Order to any enactment shall be construed as a reference to that enactment as amended, applied, consolidated, re-enacted by or as having effect by virtue of any subsequent enactment.

(3) Any reference in this Order to a ticket machine relating to a parking place referred to in Schedule 10 to 15, 17 and 18 shall be construed as a reference to any ticket machine which is situated within the length of the highway in which that parking place is situated.

(4) For the purpose of this Order a vehicle shall be regarded as displaying a disabled person's badge in the relevant position when it is so regarded for the purposes of Regulation 3 of the Local Authorities' Traffic Orders (Exemptions for Disabled Persons) (England and Wales) Regulations 2000⁶.

⁵ S.I. 2001/561

⁶ S.I. 2000/683

PART II - DESIGNATION OF PARKING PLACES

Designation of parking places

4. Each area on a highway comprising the length of carriageway of a street specified in column 2 of Schedules 1 to 20 unless otherwise so specified, bounded on one side of that length by the edge of carriageway and having a width throughout of 2 metres is designated as a parking place.

Vehicles for which parking places are designated

5. (1) Each parking place referred to in Schedules 1 to 9 and 16 may be used, subject to the provisions of this Order, for the leaving during the permitted hours of such vehicles as are passenger vehicles, goods carrying vehicles, the overall height of which does not exceed 2.30 metres, or the maximum gross weight of which does not exceed five tonnes; or motor cycles or invalid carriages.

(2) Each parking place referred to in Schedule 10 to 15, 17 and 18 may be used, subject to the provisions of this Order, for the leaving during the permitted hours of such vehicles as are passenger vehicles, goods carrying vehicles or invalid carriages.

(3) Each parking place referred to in Schedule 20 may be used, subject to the provisions of this Order, for the leaving during the permitted hours of such vehicles as are disabled persons vehicles displaying in the relevant position on the vehicle the disabled person's "blue" badge.

(4) Each parking place referred to in Schedule 19 may be used subject to the provision of this order, for the leaving during permitted hours of such vehicles as are goods vehicles.

Permits/tickets to be displayed on vehicles left in parking places

6. (1) At all times during which a vehicle is left in a parking place referred to in Schedule 1 to 9 during the permitted hours, the driver thereof shall:
 - (a) Ensure that vehicle has been granted either a valid virtual residents' permit, virtual visitor voucher, virtual mobile permit or virtual residents' carers' permit referred to in Articles 53, 56, 60 and 63 respectively of this Order; or
 - (b) Cause to be displayed on the front or near side of the vehicle either a valid residents' permit, visitor voucher, mobile or carers' permit so that all the particulars referred to in Articles 32, 35, 40 and 44 respectively are readily visible from the front or near side of the vehicle.

(2) At all times during which a vehicle is left in a parking place referred to in Schedules 10 to 12 during the permitted hours, the driver thereof shall:

(a) Ensure that vehicle has been granted either a valid virtual residents' permit, virtual visitor voucher, virtual mobile permit or virtual residents' carers' permit referred to in Articles 53, 56, 60 and 63 respectively of this Order; or

(b) Cause to be displayed on the front or near side of the vehicle either a valid residents' permit, visitor voucher, mobile or carers' permit so that all the particulars referred to in Articles 32, 35, 40 and 44 respectively are readily visible from the front or near side of the vehicle; or

(c) Cause to be displayed on the front or near side of the vehicle a valid ticket so that all the particulars referred to in Article 8. Or where available when on submitting the registration mark of the vehicle with a hand-held device, a response is received via the hand-held device that a record exists in the electronic payments system confirming that the parking charge has been paid with respect to the vehicle.

(3) At all times during which a vehicle is left in a parking place referred to in Schedules 13 to 15 during the permitted hours, the driver thereof shall cause to be displayed on the front or near side of the vehicle a valid ticket so that all the particulars referred to in Article 8. Or where available when on submitting the registration mark of the vehicle with a hand-held device, a response is received via the hand-held device that a record exists in the electronic payments system confirming that the parking charge has been paid with respect to the vehicle.

(4) At all times during which a vehicle is left in a parking place referred to in Schedule 16 during the permitted hours, the driver thereof shall:

(a) Ensure that vehicle has been granted either a valid virtual residents' permit, virtual visitor voucher, virtual mobile permit or virtual residents' carers' permit referred to in Articles 53, 56, 60 and 63 respectively of this Order; or

(b) Cause to be displayed on the front or near side of the vehicle either a valid residents' permit, visitor voucher, mobile or carers' permit so that all the particulars referred to in Articles 32, 35, 40 and 44 respectively are readily visible from the front or near side of the vehicle; or

(c) Ensure that vehicle has been granted a valid virtual business permit referred to in Article 67 of this Order; or

(d) Cause to be displayed on the front windscreen of the vehicle a valid business permit issued in respect of that vehicle so that all the particulars

referred to in Article 49 are readily visible from the front or kerbside of the vehicle.

(5) At all times during which a vehicle is left in a parking place referred to in Schedules 17 & 18 during the permitted hours, the driver thereof shall:

(a) Ensure that vehicle has been granted either a valid virtual residents' permit, virtual visitor voucher, virtual mobile permit or virtual residents' carers' permit referred to in Articles 53, 56, 60 and 63 respectively of this Order; or

(b) Cause to be displayed on the front or near side of the vehicle either a valid residents' permit, visitor voucher, mobile or carers' permit so that all the particulars referred to in Articles 32, 35, 40 and 44 respectively are readily visible from the front or near side of the vehicle; or

(c) Ensure that vehicle has been granted a valid virtual business permit referred to in Article 67 of this Order; or

(d) Cause to be displayed on the front windscreen of the vehicle a valid business permit issued in respect of that vehicle so that all the particulars referred to in Article 49 are readily visible from the front or kerbside of the vehicle.

(e) Cause to be displayed on the front or near side of the vehicle a valid ticket so that all the particulars referred to in Article 8. Or where available when on submitting the registration mark of the vehicle with a hand-held device, a response is received via the hand-held device that a record exists in the electronic payments system confirming that the parking charge has been paid with respect to the vehicle.

(6) At all times during which a vehicle is left in a parking place referred to in Schedule 20 during the permitted hours the driver hereof shall cause to be displayed on the front windscreen of the vehicle a valid disabled persons badge so that all the particulars are readily visible from the front or kerbside of the vehicle.

Amount of initial charge at parking places

7. (1) The initial charge for a vehicle left in a parking place referred to in Schedules 11 & 13 during the permitted hours, shall, subject to hereinafter provided, be determined by the following table:

Parking Charge		Parking Period
Standard Charge	HillingdonFirst Cardholder Tariff	
£1.50	FREE (a)	30 Minutes
£2.50	£1.50	60 Minutes
£4.00	£2.40	90 Minutes
£5.50	£3.30	120 Minutes

(a) Free of charge on displaying a ticket.

(2) The initial period mentioned in paragraph (1) above shall not exceed two hours.

(3) The charges applicable with the use of a HillingdonFirst Resident Card shall only be available to residents issued with a card in accordance with the Council's conditions for its use and ownership. These charges can only be accessed from the ticket machine with the use of the card by following instructions on the ticket machine. Standard charges will apply to all other persons leaving a vehicle in a parking place referred to in Schedules 11 & 13.

(4) The initial charge for a vehicle left in a parking place referred to in Schedules 10, 12, 14 & 15 during the permitted hours, shall, subject to hereinafter provided, be determined by the following table:

Parking Charge		Parking Period
Standard Charge	HillingdonFirst Cardholder Tariff	
£1.40	£0.80	20 Minutes
£2.80	£1.60	40 Minutes
£4.20	£2.40	60 Minutes
£5.60	£3.20	80 Minutes
£7.00	£4.00	100 Minutes
£8.40	£4.80	120 Minutes

(5) The initial period mentioned in paragraph (4) above shall not exceed two hours.

(6) The charges applicable with the use of a HillingdonFirst Resident Card shall only be available to residents issued with a card in accordance with the Council's conditions for its use and ownership. These charges can only be accessed from the ticket machine with the use of the card by following instructions on the ticket machine. Standard charges will apply to all other persons leaving a vehicle in a parking place referred to in Schedules 10, 12, 14 & 15.

(7) The initial charge for a vehicle left in a parking place referred to in Schedules 17 & 18 during the permitted hours, shall, subject to hereinafter provided, be determined by the following table:

Parking Charge		Parking Period
Standard Charge	HillingdonFirst Cardholder Tariff	
£1.40	£0.80	20 Minutes
£2.80	£1.60	40 Minutes
£4.20	£2.40	60 Minutes
£5.60	£3.20	80 Minutes
£7.00	£4.00	100 Minutes
£8.40	£4.80	120 Minutes
£9.80	£5.60	2 hours and 20 minutes
£11.20	£6.40	2 hours and 40 minutes
£33.60	£19.20	Pro rata up to 8 hours

(8) The initial period mentioned in paragraph (7) above shall not exceed eight hours.

(9) The charges applicable with the use of a HillingdonFirst Resident Card shall only be available to residents issued with a card in accordance with the Council's conditions for its use and ownership. These charges can only be accessed from the ticket machine with the use of the card by following instructions on the ticket machine. Standard charges will apply to all other persons leaving a vehicle in a parking place referred to in Schedule 17 & 18.

Payment of the initial charge in respect of parking places referred to in Schedule 10 to 15, 17 and 18

8. Subject to the provisions of Articles 7 and 16.

(1) The initial period, for which there may be a charge, is the period when leaving the vehicle in a parking place referred to in Schedule 10 to 15, 17 and 18 provided a ticket is obtained from a ticket machine relating to that parking place. The vehicle registration mark for the vehicle must be entered correctly into the ticket machine at the time the ticket is obtained. Should the facility to enter the vehicle registration mark not be available on that ticket machine then the ticket will continue to be valid.

(2) A charge shall be payable to leave the vehicle in a parking place referred to in Schedule 10 to 15, 17 and 18 by either;

a) acquirement of a ticket on leaving the vehicle, by the insertion in a ticket machine relating to that parking place of any combination of coins or if the ticket machine facilitates payment by credit or debit card making up the amount of the initial charge for the initial period for which payment is being made. The vehicle registration mark for the vehicle must be entered correctly into the ticket machine at the time the ticket is obtained. Should the facility to enter the vehicle registration mark not be available on that ticket machine then the ticket will continue to be valid. A ticket may only be purchased at the time of parking.

b) the use of the cashless payment system if the availability of that facility is indicated on the ticket parking machine relating to that parking place.

(3) Upon acquirement of a ticket (which may involve payment of a charge) for a vehicle left in a parking place referred to in Schedule 10 to 15, 17 and 18 the driver thereof shall display or cause it to be displayed on the vehicle, in accordance with the provisions of the next following sub-paragraph, the ticket must be one issued by the ticket machine relating to that parking place in accordance with the provisions of the last foregoing sub-paragraph;

(4) The ticket referred to in the last preceding sub-paragraph shall be displayed on the vehicle in respect of which it was issued at all times during which the vehicle is left during the permitted hours in the parking place on the front or kerbside of the vehicle so that the correct vehicle registration mark along with all of the other particulars on that side of the ticket which bears the indication of any free parking period or a charge that has been paid are readily visible from the front or kerbside of the vehicle.

(5) If cashless payment is available, there appears on a hand-held device an indication that a time-related parking charge has been paid with respect to the vehicle and that the parking period for which it was paid has not expired.

Contraventions in parking places

9. If a vehicle is left in a parking place in Schedules 1 to 20 during the permitted hours without complying with the requirements of this Order, a contravention shall have occurred and a penalty charge shall be payable. A penalty charge notice showing the information required by the Road Traffic Act 1991 may then be issued by a Civil Enforcement Officer in accordance with the requirements of the Road Traffic Act, 1991.

Penalty Charge

10. (1) The penalty charge shall be in accordance with the instructions on that Penalty Charge Notice, which must state:-
 - (a) The grounds on which the Civil Enforcement Officer believes that a penalty charge is payable with respect to the vehicle;
 - (b) The amount of the penalty charge which is payable;
 - (c) That the penalty charge must be paid before the end of the period of 28 days beginning with the date of the notice;
 - (d) That if the penalty charge is paid before the end of the period of 14 days beginning with the date of the notice, the amount of the penalty charge will be reduced by the specified proportion;
 - (e) That if the penalty charge is not paid before the end of the 28 days period, a Notice to Owner or Enforcement Notice may be served by the Council on the person appearing to be the owner of the vehicle;
 - (f) The address to which payments of the penalty charge must be sent.
- (2) In sub section (1)(d) above "specified proportion" shall be 50% or such other proportion, as may be determined by the Council from time to time acting through the Joint Committee.
- (3) Where a Penalty Charge Notice has been attached to a vehicle, no person shall remove or interfere with the Penalty Charge Notice except by or under the authority of the owner or person in charge of the vehicle or a Civil Enforcement Officer.

Provided that nothing herein shall apply to a Civil Enforcement Officer, or a police constable in uniform or a person removing the vehicle in pursuance of an arrangement made by a police constable in uniform by or under regulations made in pursuance of powers contained in Section 99, 100, 101, 102, 104, 105 and 106 of the Road Traffic Regulation Act 1984.

Manner of payment of the penalty charge

11. (1) The penalty charge shall be paid to the Council in accordance with the instructions on that Notice not later than 4.00pm on the twenty eighth day following the day on which the penalty charge was incurred.

(2) Provided that,

(a) If the said twenty-eighth day falls upon a day on which the said Department is closed, the period within which payment of the said charge shall be made to the Council shall be extended until 4.00pm on the next full working day on which the said Department is open;

(b) In the case of a reduced Penalty Charge, the fourteenth day from the date of the Notice. If the fourteenth day falls upon a day on which the said Department is closed, the period within which payment of the discounted penalty charge may be made to the Council shall be extended until 4.00pm on the next full working day on which the said Department is open.

(3) If the penalty charge is not paid to the Council on or before the twenty eighth day in accordance with the provisions of Article 10(1) the Council shall be entitled to serve a Notice to Owner or Enforcement Notice in accordance with the provisions of Schedule 6 of the Road Traffic Act 1991.

(4) Subject to paragraph (5) of this Article if the penalty charge is not paid within 28 days of the date upon which the Notice to Owner or Enforcement Notice is served the Council shall be entitled to issue a charge certificate and to charge a further sum of 50% of the penalty charge or such other sum as may be prescribed from time to time and shall be stated on the Notice to Owner or Enforcement Notice in addition to the penalty charge and may serve a charge certificate upon that person.

(5) The person upon whom the Notice to Owner or Enforcement Notice is served shall be entitled to make representation to the Council and to a Parking Adjudicator appointed by the Joint Council in accordance with the provisions of section 72 and Schedule 6 of the Road Traffic Act 1991.

Immobilisation of vehicles in parking place

12. (1) Where a Civil Enforcement Officer is of the opinion that any of the provisions contained in Articles 8, 22, 24, 25(3) and 26 of this Order have been contravened or not complied with in respect of a vehicle left in a parking place that Civil Enforcement Officer or another person acting under his direction may fix an immobilisation device to the vehicle in accordance with the provisions of section 69 of the Road Traffic Act 1991.

(2) Where an immobilisation device has been fixed to a vehicle in accordance with Article 12(1) the person fixing the device shall also fix to the vehicle a notice:

(a) Indicating that such a device has been fixed to the vehicle and warning that no attempt should be made to drive it or otherwise put it in motion until it has been released from that device;

(b) Specifying the steps to be taken in order to secure its release and;

(c) Giving such other information as may be prescribed from time to time.

(3) The owner or person in charge of a vehicle to which an immobilisation device has been fixed in accordance with Article 12(1) may apply to be released from that device by or under the direction of a Civil Enforcement Officer.

(4) Subject to Article 12(3) a vehicle to which an immobilisation device has been fixed in accordance with Article 12(1) shall be released from that device on payment in any manner specified on the notice fixed to the vehicle pursuant to Article 12(2) of:-

(a) The penalty charge and;

(b) Such charge in respect of the release as may be specified by the Council.

(5) Any person removing or interfering with a notice fixed to a vehicle pursuant to Article 12(2) shall be guilty of an offence and liable on summary conviction to a fine, save where such removal or interference was carried out by or under the authority of the owner or person in charge of the vehicle or Civil Enforcement Officer.

(6) Any person who removes or attempts to remove an immobilisation device fixed to a vehicle pursuant to Article 12(1) shall be guilty of an offence and shall be liable on summary conviction to a fine not exceeding level 3 on the standard scale save where such removal is carried out by or under the direction of a Civil Enforcement Officer.

(7) The foregoing provisions of this Article shall not apply in relation to a vehicle if a current disabled person's badge is displayed on the vehicle.

(8) If a vehicle would have been exempted from the provisions of this Article by virtue of Article 12(7) but at the time it was parked it was not being used in accordance with the regulations under Section 21 Chronically Sick and Disabled Persons Act 1970 and in circumstances falling within Section 117(1)(2) Road Traffic Regulation Act 1984 the person in charge of the vehicle at that time shall be guilty of an offence and liable on summary conviction to a fine.

(9) The owner or person in charge of a vehicle who secures the release of an immobilisation device pursuant to Article 12(4) be entitled to make representations to the Council and have a right to appeal to a parking

adjudicator appointed by the Joint Committee in accordance with and in the circumstances specified in Sections 71 and 72 of the Road Traffic Act 1991.

Alteration of position of a vehicle in a parking place

13. Where any vehicle is standing in a parking place in contravention of the provisions of Article 22 of this Order, a Civil Enforcement Officer may alter or cause to be altered the position of the vehicle in order that its position shall comply with those provisions.

Removal of a vehicle from a parking place

14. (1) Where a Civil Enforcement Officer is of the opinion that any of the provisions contained in Article 8, 22, 24, 25(3) and 26 of this Order have been contravened or not complied with in respect of a vehicle left in a parking place that Civil Enforcement Officer or person acting under his/her direction may remove or cause to be removed the vehicle from the parking place and, where it is so removed shall provide for the safe custody of the vehicle.

(2) The Council shall be entitled to recover from the person responsible such charges in respect of the removal, storage and disposal of the vehicle, as it may prescribe from time to time.

(3) The provisions of the Road Traffic Regulation Act 1984 as amended shall apply to the disposal of any vehicles removed by the Council pursuant to this Article.

(4) The owner or person in charge of a vehicle who recovers a vehicle removed pursuant to this Article by payment of the Penalty Charge and such other charges as may be prescribed or receives payment of the proceeds of sale of the vehicle by the Council shall be entitled to make representations to the Council and have a right of appeal to a parking adjudicator appointed by the Joint Committee in accordance with the provisions of sections 71 and 72 of the Road Traffic Act 1991.

Movement of a vehicle in a parking place in an emergency

15. A police constable in uniform or a Civil Enforcement Officer may move or cause to be moved, in case of an emergency, to any place considered fit any vehicle left in a parking place.

Exemptions from charges

16. (1) In the case of a parking place referred to in Schedule 10 to 15, 17 and 18 if on the leaving of a vehicle during the permitted hours in a parking bay there is on every ticket machine relating to that parking place a notice placed by any person duly authorised by the Council or by the Commissioner of Police of the Metropolis indicating that the ticket machine is out of order that vehicle shall

be exempt from any initial charge provided that, if at least one of the said ticket machines is rectified or replaced not later than two hours before the expiration of the permitted hours, the vehicle is removed within two hours of such rectification or replacement. If the vehicle is not so removed the initial charge for an initial period of two hours shall be deemed to have been incurred and paid at the time when the vehicle was left in the parking bay by payment of that initial charge and all the provisions of this Order shall apply accordingly.

(2) Notwithstanding the foregoing provisions of this Order a disabled persons vehicle which displays in the relevant position a disabled persons badge issued by any local authority may be left in a parking bay or in a parking space provided that the use of that parking bay or the use of that part of the parking space in which the vehicle is left has not been suspended.

(3) No initial charge or penalty charge shall be incurred or payable in respect of any vehicle left in a parking bay or in a parking space in accordance with the foregoing provisions of this paragraph and the foregoing provisions of this Order shall apply accordingly.

(4) Notwithstanding the foregoing provisions of this Order, a motorcycle may be left in a parking place referred to in Schedules 1 to 18 free of charge provided that the use of that part of the parking place in which the motorcycle has been left has not been suspended.

PART III - SUPPLEMENTARY PROVISIONS

Restriction on the removal of tickets and notices

17.(1) Where a ticket has been displayed on a vehicle in accordance with the provisions of Article 8(3) of this Order, no person, not being the driver of this vehicle, shall remove the ticket from the vehicle unless authorised to do so by the driver.

(2) Where a notice has been attached to a vehicle in accordance with the provisions of Article 9 of this Order, no person, not being the driver of the vehicle, a police constable in uniform, a Civil Enforcement Officer shall remove the notice from the vehicle unless authorised to do so by the driver.

(3) Provided that nothing herein shall apply to a Civil Enforcement Officer, police constable in uniform or person removing the vehicle in pursuance of an arrangement made by a police constable by or under the regulations in

pursuance of powers contained in sections 99, 100, 101, 102, 104, 105 and 106 of the Road Traffic Regulation Act 1984.

Indications by ticket machine ticket

18. (1) Payment of the initial charge for a vehicle left in a parking place referred to in Schedule 10 to 15, 17 and 18 shall be indicated by the issue by a ticket machine relating to that parking place of a ticket indicating the amount of the parking charge paid in respect of the parking period in accordance with the table in Article 7(1), the day and date of issue, the expiry time and by the display of that ticket in the manner specified in Article 8 of this Order.

(2) The expiry of the initial period for which the initial charge has been paid in respect of a vehicle left in a parking place referred to in Schedule 10 to 15, 17 and 18 shall be indicated when there is displayed on the vehicle a ticket issued by a ticket machine relating to that parking place showing the day and time by which the initial period for which payment was made by the initial charge will expire, and the day so shown is not the day on which the vehicle is so left or the time shown on the display of the said ticket machine is later than the time shown on the ticket.

(3) If cashless payment is available, there appears on a hand-held device an indication that a time-related parking charge has been paid with respect to the vehicle and that the parking period for which it was paid has not expired.

Ticket machine indications as evidence

19. (1) If at any time while a vehicle is left in a parking place referred to in Schedule 10 to 15, 17 and 18 during the permitted hours no ticket issued by a ticket machine relating to that parking place is displayed on the vehicle or it does not appear on the hand-held device that indication of a time-related parking charge has been paid, in accordance with the provisions of Article 8(2) it shall be presumed unless the contrary is proved that the initial charge has not been paid.

(2) If at any time while a vehicle is left in a parking place referred to in Schedule 10 to 15, 17 and 18 during the permitted hours the ticket issued by a ticket machine relating to that parking place and displayed on the vehicle in accordance with the provisions of Article 8(2) and the clock on the ticket machine by which such ticket was issued gives the indication mentioned in Article 18(2), it shall be presumed unless the contrary is proved that the initial period for which payment was made by the initial charge has already expired.

(3) Any ticket issued by a ticket machine relating to a parking place referred to in Schedule 10 to 15, 17 and 18 shall be presumed unless the contrary is proved to have been issued on the day shown thereon when the display on the ticket machine by which such ticket was issued indicates.

No ticket to be displayed other than that obtained on payment of the initial charge.

20. (1) No person shall display on a vehicle left in a parking place referred to in Schedule 10 to 15, 17 and 18 during the permitted hours any ticket issued by a ticket machine relating to that parking place other than the ticket obtained from such a ticket machine either free of charge or upon payment of the initial charge in respect of that vehicle.

(2) No person shall obtain an additional ticket, which will be for or will include the initial free of charge period, from a ticket machine, before an hour has elapsed since the end of the previous parking stay.

(3) No person shall use the cashless payment system for a vehicle left in a parking place referred to in Schedule 10 to 15, 17 and 18 before an hour has elapsed since the end of the previous parking stay.

Interval before a vehicle may again be left in a parking place

21. Without prejudice to the provisions of Article 25, no vehicle which has been taken away from a parking bay in a parking place where a parking charge applies during the permitted hours, after the initial charge has been incurred, shall until the expiration of one hour from the time it was taken away again be left in that parking place during the permitted hours.

Manner of standing in a parking place

22. Every vehicle left in a parking place in accordance with the foregoing provisions of this Order shall so stand:

(1) In the case of a parking place to which special provisions as to the manner of standing of a vehicle in that parking place are specified in column 2 of Schedules 1 to 20 as to be in accordance with those provisions;

(2) In the case of any other parking place -

(a) If the parking place is not in a one-way street, that the left or near-side of the vehicle is adjacent to the left-hand edge of the carriageway;

(b) That the distance between the edge of the carriageway and the nearest wheel is not more than 300 millimetres;

(3) In the case of a vehicle left in a parking place referred to in Schedules 1 to 20 that every part of the vehicle is within the limits of a parking bay.

Power to suspend the use of a parking place

23. (1) Any person duly authorised by the Council or the Commissioner of Police of the Metropolis may suspend the use of a parking place or any part thereof whenever he considers such suspension reasonably necessary;

(a) For the purpose of facilitating the movement of traffic or promoting its safety;

(b) For the purpose of any building operation, demolition or excavation adjacent to the parking place, the maintenance, improvement or reconstruction of the highway or the cleansing of gullies in or adjacent to the parking place, the laying, erection, alteration or repair in or adjacent to the parking place of any sewer or of any main, pipe or apparatus for the supply of gas, water or electricity or of any telecommunication system or the placing, maintenance or removal of any traffic sign;

(c) For the convenience of occupiers of premises adjacent to the parking place on any occasion of the removal of furniture to or from one office or dwelling-house adjacent to the parking place from or to a depository, another office or dwelling-house;

(d) On any occasion on which it is likely by reason of some special attraction that any street will be thronged or obstructed; or

(e) For the convenience of occupiers of premises adjacent to the parking place at times of weddings or funerals, or on other special occasions.

(2) A police constable in uniform may suspend for not longer than twenty-four hours the use of a parking place or any part thereof whenever he considers such suspension reasonably necessary for the purpose of facilitating the movement of traffic or promoting its safety.

(3) Any person or police constable suspending the use of a parking place or any part thereof in accordance with the provisions of paragraph (1) or, as the case may be, paragraph (2) of this Article shall thereupon:

(a) In the case of a parking place referred to in Schedules 10 to 15, 17 and 18

(i) If the use of any such parking place is suspended, place or cause to be placed over or on all the ticket parking machines relating to that parking place a hood or other cover indicating that the use of the parking place is suspended and that waiting by vehicles is prohibited; and

(ii) Place or cause to be placed in or adjacent to any part of that parking space which is not a parking bay and the use of which is suspended a traffic sign indicating that waiting by vehicles is prohibited.

(4) On any suspension of the use of a parking place or any part thereof in accordance with the provisions of paragraph (1) of this Article any person duly authorised by the Council may:

(a) In the case of a parking place referred to in Schedules 10 to 15, 17 and 18 if the use of all the parking bays which are within the parking place is

suspended, temporarily remove all the ticket machines relating to that parking place and any post, bracket or other support on which such ticket machines are fitted, and shall thereupon place or cause to be placed in or adjacent to that parking place a traffic sign of the description referred to in paragraph (3)(a)(ii) of this Article.

(5) No person shall cause or permit a vehicle to wait:

(a) In a parking place referred to in Schedule 10 to 15, 17 and 18 during such period as there is over or on all the ticket machines relating to that parking place a hood or other cover indicating that the use of the parking place is suspended or in a parking bay in that parking place during such period as there is in or adjacent to that parking bay a traffic sign placed in pursuance of paragraph (3)(b)(ii) or paragraph (4)(b) of this Article;

(b) In any part of a parking place not being a parking bay during such period as there is in or adjacent to that part of the parking place a traffic sign placed in pursuance of paragraph (3)(a)(ii) of this Article:

Provided that nothing in this paragraph shall apply:

(i) In respect of any vehicle being used for fire brigade, ambulance or police purposes or any vehicle which is waiting for any reason specified in Article 25(1)(b), (d) or (e); or

(ii) To anything done with the permission of the person suspending the use of the parking place or part thereof in pursuance of paragraph (1) of this Article or a police constable in uniform.

Restriction on the use of a parking place

24. (1) During the permitted hours no person shall use any parking place or any vehicle while it is in a parking place in connection with the sale or offering or exposing for sale of any goods to any person in or near the parking place or in connection with the selling or offering for sale of his skill in handicraft or his service in any other capacity:

Provided that nothing in this Article shall prevent the sale of goods from a vehicle -

(a) If the vehicle is a passenger vehicle, a goods carrying vehicle, a motor cycle or an invalid carriage and the goods are immediately delivered at or taken into premises adjacent to the vehicle from which the sale is effected; or

(b) If the vehicle is one to which the provisions of Article 25(1)(h) or (i) apply.

Restriction on waiting by a vehicle in a parking place

25. (1) Notwithstanding the foregoing provisions of this Order any vehicle may wait during the permitted hours in any part of a parking place if the use of that part has not been suspended and if:

(a) The vehicle is waiting for a period not exceeding two minutes, or such longer period a Civil Enforcement Officer may approve, to enable a person to board or alight from the vehicle or load or unload therefore his personal luggage;

Provided that if the said person is a person suffering from any disability or injury which seriously impairs their ability to walk, or who is blind, the vehicle may wait for as long as may be necessary to enable that person to board or alight from the vehicle or load or unload therefore their personal luggage;

(b) The vehicle is waiting owing to the driver being prevented from proceeding by circumstances beyond his/her control or to such waiting being necessary in order to avoid an accident;

(c) The vehicle is being used for fire brigade, ambulance or police purposes or, not being a passenger vehicle, is being used in the service of a local authority in pursuance of statutory powers or duties provided that in all the circumstances it is reasonably necessary in the exercise of such powers or in the performance of such duties for the vehicle to wait in the place in which it is waiting;

(d) The vehicle is waiting only for so long as may be necessary to enable it to be used in connection with the removal of any obstruction to traffic;

(e) The vehicle is waiting:

(i) While postal packets addressed to premises adjacent to the parking place in which the vehicle is waiting are being unloaded from the vehicle or, having been unloaded therefore, are being delivered; or

(ii) While postal packets are being collected for loading on the vehicle from premises or posting boxes adjacent to the parking place in which the vehicle is waiting or, having been so collected, are being loaded thereon;

(f) The vehicle not being a passenger vehicle is waiting only for so long as may be reasonably necessary to enable it to be used for any purpose specified in Article 23(1)(b);

(g) The vehicle is in actual use in connection with the removal of furniture to or from one office or dwelling house adjacent to the parking place from or to a depository, another office or dwelling house;

(h) In any other case the commercial vehicle is waiting for the purpose of delivering or collecting goods or loading or unloading the vehicle at premises

adjacent to the parking place in which the vehicle is waiting and the vehicle does not wait for a period exceeding twenty minutes or the period during which the vehicle is exempt from payment of the initial charge by virtue of Article 16(1) whichever is the longer or for such longer period as a police constable in uniform, or a Civil Enforcement Officer may approve; or

(i) The vehicle is waiting otherwise than in a parking bay or a parking space if goods are being sold or offered or exposed for sale from the vehicle by a person who is licensed by the Council to sell goods from a stationary vehicle on a pitch situated in a parking place.

(2) No initial charge or charge specified in the foregoing provisions of this Order shall be payable in respect of any vehicle waiting in a parking place in accordance with the foregoing provisions of this Article.

(3) Except as provided by this Order, the driver or person in charge of a vehicle shall not cause or permit a vehicle to wait in a parking place during the permitted hours.

(4) Nothing in the foregoing provisions of this Order shall be taken as authorising anything which would be a contravention of any Regulations made or having effect as if made under section 25 of the Road Traffic Regulation Act 1984.

Manner of waiting in a parking place

26. No person shall cause or permit a vehicle to wait in a parking place by virtue of the provisions of paragraph (1)(e),(f), (g),(h), or (i) of the last preceding Article otherwise than:

(a) In the case of a parking place in relation to which special provisions as to the manner of standing of a vehicle in that parking place are specified in column 5 of Schedules 1 to 20 so that the vehicle shall stand:

(i) Unless the length of the vehicle precludes compliance with this sub-paragraph, in accordance with those provisions and so that every part of the vehicle is within the limits of the parking place; or

(ii) If the length of the vehicle does preclude compliance with the last preceding sub-paragraph so that the longitudinal axis of the vehicle is parallel to the edge of the carriageway nearest to the vehicle and the distance between the said edge and the nearest wheel of the vehicle is not more than 300 millimetres; and

(b) In the case of any other parking place, so that the longitudinal axis of the vehicle is parallel to the edge of the carriageway nearest to the vehicle and

the distance between the said edge and the nearest wheel is not more than 300 millimetres; and

(c) So that no part of the vehicle obstructs any vehicular means of ingress to or egress from any premises adjacent to the side of the road on which the vehicle is waiting.

For the purpose of the last foregoing sub-paragraph, the expression "premises" shall not include any premises to or from which any furniture is being removed by virtue of the provisions of paragraph (1)(g) of the last preceding Article or to or from which goods are being delivered or collected by virtue of paragraph (1)(h) of that Article.

Installation of ticket machines and traffic signs, etc.

27. The Council shall:

(a) Cause the limits of each parking place, of each parking bay and of each parking space to be indicated on the carriageway by placing and maintaining thereon traffic signs of any size, colour and type prescribed or authorised under section 64 of the Road Traffic Regulation Act 1984; and

(b) Place and maintain in or in the vicinity of each parking place referred to in Schedule 10 to 15, 17 and 18 traffic signs of any size, colour and type authorised by the Secretary of State for Transport indicating that such parking place may be used during the permitted hours for the leaving only of vehicles specified in Article 5 of this Order; and

(c) Carry out such other work as is reasonably required for the purposes of the satisfactory operation of the parking place.

PART IV - PERMITS

RESIDENTS PERMITS

Application for and issue of permits for the use of parking places referred to in Schedules 1 to 12 & 16 to 18

28. (1) Any resident living within a street or part of street set out in Schedules 21 and 22 who is the owner of a vehicle of the following class, that is to say a passenger vehicle, a goods carrying vehicle the overall height of which does not exceed 2.30 metres, the length of which does not exceed 5.3 metres, or an invalid carriage, may apply to the Council for the issue of a permit in respect of that vehicle and any such application shall be made on a form issued by and obtainable from the Council and shall include the particulars and information required by such form to be supplied.

(2) The Council may at any time require an applicant for a permit or a permit holder to produce to an officer of the Council such evidence in respect of any application for a permit made to them as they may reasonably call for to verify any particular or information given to them or in respect of any permit issued by them as they may reasonably call for to verify that the permit is valid.

(3) On receipt of an application duly made under the foregoing provisions of this Article and upon receipt of the charges specified in paragraph (4) of this Article, the Council, upon being satisfied that the applicant is a resident and is the owner of a vehicle of the class specified in paragraph (1) of this Article, shall issue to the applicant therefore -

(a) One permit for the leaving during the permitted hours In the case of a parking place referred to in Schedules 1 to 12 & 16 to 18 of the vehicle to which such permit relates by the owner of such vehicle or by any person using such vehicle with the consent of the owner other than a person to whom such vehicle has been let for hire or reward;

(4) The charges referred to in paragraph (3) of this Article shall be:

RESIDENT PERMIT CHARGES PER ANNUM			
1 st Permit – £92.40	2 nd Permit - £132.90	3 rd Permit - £179.10	4 th Permit – £219.50
5 th Permit and any subsequent permits - £259.90			

(5) Subject to the provisions of Article 30 a permit shall be valid for a period of twelve months running from the date application is received.

Refund of charge paid in respect of a permit

29. A permit holder who surrenders a permit to the Council before it becomes valid shall be entitled to a refund of the charge paid in respect thereof. No refund shall be made after the permit becomes valid, unless the Council decides to remove the scheme.

Surrender, withdrawal and validity of permits

30. (1) A permit holder may surrender a permit to the Council at any time and shall surrender a permit to the Council on the occurrence of any one of the events set out in paragraph (3) of this Article or in accordance with the provisions of paragraph (5) of this Article.

(2) The Council may, by notice in writing served on the permit holder by sending the same by recorded delivery service to the permit holder at the address shown by that person on the application for the permit or at any other address believed to be that person's place of abode, withdraw a permit if it appears to the Council that any of the events set out in paragraph (3)(a), (b)

or (d) of this Article has occurred and the permit receipt of the aforementioned notice.

(3) The events referred to in the foregoing provisions of this Article are:

(a) The permit holder ceasing to be a resident;

(b) The permit holder ceasing to be the owner of the vehicle in respect of which the permit is issued;

(c) The withdrawal of such permit by the Council under the provisions of paragraph (2) of this Article;

(d) The vehicle in respect of which such permit was issued being adapted or used in such a manner that it is not a vehicle of the class specified in Article 28(1);

(e) The issue of a duplicate permit by the Council under the provisions of Article 31;

(f) The permit ceasing to be valid pursuant to the provisions of paragraph (4) of this Article;

(4) Without prejudice to the foregoing provisions of this Article, a permit shall cease to be valid at the expiration of the period specified thereon or the occurrence of any one of the events set out in paragraph (3) (a), (b), (c), (d) or (e) of this Article, whichever is the earlier.

(5) Where a permit is issued to any person and the payment is subsequently dishonoured, the permit shall cease to be of any effect and the Council shall by notice in writing served on the person to whom such permit was issued by sending the same by recorded delivery service to him at the address shown by that person on the application for the permit or at any other address believed to be that person's place of abode, require that person to surrender the permit to the Council within 48 hours of the receipt of the afore-mentioned notice.

Application for and issue of duplicate permits

31. (1) If a permit is mutilated or accidentally defaced or the figures or particulars thereon have become illegible or the colour of the permit has become altered by fading or otherwise, the permit holder shall either surrender it to the Council or apply to the Council for the issue to him of a duplicate permit and the Council, upon the receipt of the permit, shall issue a duplicate permit so marked and upon such issue the permit shall become valid.

(2) If a permit is lost or destroyed, the permit holder may apply to the Council for the issue to him of a duplicate permit and the Council, upon being satisfied

as to such loss of destruction, shall issue a replacement permit so marked and upon such issue the original permit shall become invalid.

(3) When a permit is lost or destroyed as in paragraph (2) above, a fee of five pounds shall be liable.

(4) The provisions of this Order shall apply to a duplicate permit and an application therefore as if it were a permit or, as the case may be, an application therefore.

Form of residents permits

32. (1) A residents' permit shall be in writing and shall include the following particulars:

(a) The registration mark of the vehicle in respect of which the permit has been issued or, the resident number of the applicant to whom the permit has been issued;

(b) The period during which, subject to the provisions of Article 28, the permit shall remain valid;

(c) The parking zone to which it relates.

(2) Any permit or duplicate permit issued by the Council shall remain the property of the Council.

VISITOR VOUCHERS

Application for and issue of visitors vouchers for the use of parking places referred to in Schedules 1 to 12 & 16 to 18

33. (1) Any resident of any household within a street or part of street set out in Schedules 20 & 21 may, on payment of the charge specified in paragraph (7) of this Article, apply to the Council for the issue of a book or additional books of visitor vouchers for the following classes of vehicle, that is to say, a passenger vehicle, a goods carrying vehicle the overall height of which does not exceed 2.3 metres, or an invalid carriage.

(2) Applications for visitor vouchers referred to paragraph (1) of this Article shall be made on a form issued by and obtainable from the Council and shall include the particulars and information required by such form to be supplied.

(3) The Council may at any time require an applicant for a book of visitor vouchers to produce to an officer of the Council such evidence in respect of an application for a book of visitors vouchers made to them as they may reasonably call for to verify any particulars or information given to them or in

respect of any book of visitors vouchers issued by them as they may reasonably call for to verify that the book of visitors vouchers is valid.

(4) Upon receipt of an application duly made under the foregoing provisions of this Article and upon the receipt of the appropriate charge specified in paragraph (7) of this Article, the Council on being satisfied that the applicant is a resident shall issue to the applicant one or more books of visitors vouchers for the leaving in a parking bay in any parking place referred to in Schedules 1 to 12 & 16 to 18 of vehicles belonging to or being used by a person or persons visiting that resident; provided that the Council may at its absolute discretion limit the number of visitors vouchers that are issued in respect of a particular household.

(5) A visitors voucher shall be valid for the zone indicated on the voucher on a particular day if and only if on the face of the visitors vouchers there is indicated as required, the time (a.m. or p.m.), the day, date and month in question and that face contains no other writing or remark except for the vehicle registration mark.

(6) The visitors vouchers must be displayed in the vehicle in accordance with the instructions printed on the back of the visitors vouchers.

(7) The charge for a book of visitors vouchers referred to in paragraph (1) of this Article shall be £1.56 per voucher.

(8) The provisions of paragraphs (1), (2), (3), (4) and (5) of Article 34 and all provisions of Article 35 shall apply to visitors vouchers.

Surrender, withdrawal and validity of visitors' vouchers.

34.(1) A resident may surrender unused visitors vouchers to the Council at any time and shall surrender unused visitors vouchers to the Council on the occurrence of any one of the events set out in paragraph (3) of this Article or in accordance with the provisions of paragraph (5) of this Article. No refund shall be made unless the Council decides to remove the scheme.

(2) The Council may, by notice in writing served on the visitors vouchers holder by sending the same by the recorded delivery service to the visitors vouchers holder at the address shown by that person on the application for the permit or at any other address believed to be that persons place of abode, withdraw unused visitors vouchers if it appears to the Council that the visitors vouchers holder has ceased to be a resident in a house within a street or part of street set out in Schedules 21 & 22 the visitor permit holder shall surrender the unused visitors permits to the Council within 48 hours of the receipt of the aforementioned notice.

(3) The Council may, by notice in writing served on the visitors vouchers holder at the address shown by that person on the application for the visitors vouchers or at any address believed to be that person's place of abode, withdraw a visitors vouchers if it so wishes to do so and the visitors vouchers holder shall surrender the visitors vouchers to the Council within 7 days of the receipt of the aforementioned notice.

(4) Without prejudice to the foregoing provisions of this Article and the provisions of the next following paragraph, a visitors vouchers shall cease to be valid on the occurrence of any one of the events set out in paragraphs (2) and (3) of this Article.

(5) Where a visitors vouchers is issued to any person upon receipt of a cheque and the cheque is subsequently dishonoured, the visitors vouchers shall cease to be of any effect and the Council shall, by notice in writing served on the person to whom such visitors vouchers was issued by sending the same by recorded delivery service to the visitors vouchers holder at the address shown by that person on the application for the visitors vouchers or at any other address believed to be that person's place of abode, require that person to surrender the permit to the Council within 48 hours of the receipt of the aforementioned notice.

(6) When a vehicle is parked in a parking place defined in Schedules 1 to 12 & 16 to 18 and a visitors vouchers is displayed, if any of the details exposed by scratching off the silver coating and those required to be written in by the visitors vouchers holder are not visible then the voucher shall be deemed to be invalid.

Form of Visitors' Vouchers

35. (1) A visitors voucher shall include the following particulars:-

- (a) an indication that the visitors vouchers was issued by the Council;
- (b) the zone to which the visitors vouchers applies;
- (c) the day of the week;
- (d) the date of the month
- (e) the month
- (f) the vehicle registration number.

(2) The details required by paragraph 1(c), 1(d) and 1(e) shall be exposed by scratching off the silver coating.

(3) The details required by paragraph (1)(f) shall be written in by the visitors vouchers holder in ink in the space provided.

MOBILE PERMITS

Application for and issue of mobile permits for the use of parking places referred to in Schedules 1 to 12 & 16 to 18

36. (1) Any organisation/person who can produce to an officer of the Council such evidence in respect of any application for a mobile permit as they may call for, may apply to the Council for the issue of a mobile permit in respect of a vehicle of the following class, that is to say a passenger vehicle, a goods carrying vehicle the overall height of which does not exceed 2.3 metres, the length of which does not exceed 5.3 metres, or an invalid carriage, and any of such application shall be made on a form issued by and obtainable from the Council and shall include the particulars and information required by such form to be supplied.

(2) The Council may at any time required an applicant for a permit or a permit holder to produce to an officer of the Council such evidence in respect of any application for a permit made to them as they may reasonably call for to verify any particular of information given to them or in respect of any permit issued by them as they may reasonably call for to verify that the permit is valid.

(3) On receipt of any application duly made under the foregoing provisions of this Article and upon receipt of the charges specified in paragraph (4) of this Article, the Council, upon being satisfied with the application shall issue to the applicant thereof.

(a) One permit for the leaving during the permitted hours in a parking place of the vehicle to which such permit relates by the owner of such vehicle or by any person using such vehicle with the consent of the owner other than a person to whom such vehicle has been let for hire or reward;

Provided that, subject to the provisions of Article 38, the Council shall not issue a permit which would be valid during any period during which any other permit issued to that applicant is or would be valid; and

(4) The charges referred to in paragraph (3) of this Article shall be:

£23 per year for non-profit making organisations and £554 per year for commercial organisations.

(5) Subject to the provisions of Article 38 a permit shall be valid for a period of twelve months running from the month in which the permit first becomes valid.

Refund of charge paid in respect of a permit

37. A permit holder who surrenders a permit to the Council before it becomes valid shall be entitled to a refund of the charge paid in respect thereof. No refund shall be made after the permit becomes valid, unless the Council decides to remove the scheme.

Surrender, withdrawal and validity of permit

38. (1) A permit holder may surrender a permit to the Council at any time and shall surrender a permit to the Council on occurrence of any one of the events set out in paragraph (3) of this Article or in accordance with the provisions of paragraph (5) of this Article.

(2) The Council may, by notice in writing served on the permit holder by sending the same by recorded delivery service to the permit holder at the address shown by that person on the application for the permit withdraw a permit if it appears to the Council that any of the events set out in paragraph (3)(a) or (c) of this Article has occurred and the permit receipt of the aforementioned notice.

(3) The events referred to in the foregoing provisions of this Article are:

(a) The permit holder ceasing to be the owner of the vehicle in respect of which the permit is issued;

(b) The withdrawal of such permit by the Council under the provisions of paragraph (2) of this Article;

(c) The vehicle in respect of which such permit was issued being adapted or used in such a manner that it is not a vehicle of the class specified in Article 36(1);

(d) The issue of a duplicate permit by the Council under the provisions of Article 39;

(e) The permit ceasing to be valid pursuant to the provisions of paragraph (4) of this Article;

(4) Without prejudice to the foregoing provisions of this Article, a permit shall cease to be valid at the expiration of the period specified thereon or the occurrence of any one of the events set out in paragraph (3)(a), (b), (c), or (d) of this Article, whichever is the earlier.

(5) Where a permit is issued to any person upon receipt of a cheque and the cheque is subsequently dishonoured, the permit shall cease to be of any effect and the Council shall by notice in writing served on the person to whom such permit was issued by sending the same by recorded delivery service to him at the address shown by that person on the application for the permit

require that person to surrender the permit to the Council within 48 hours of the receipt of the aforementioned notice.

Application for and issue of duplicate permits

39. (1) If a permit is mutilated or accidentally defaced or the figures or particulars thereon have become illegible or the colour of the permit has become altered by fading or otherwise, the permit holder shall either surrender it to the Council or apply to the Council for the issue to him of a duplicate permit and the Council, upon the receipt of the permit, shall issue a duplicate permit so marked and upon such issue the permit shall become valid.

(2) If a permit is lost or destroyed, the permit holder may apply to the Council for the issue to him of a duplicate permit and the Council, upon being satisfied as to such loss or destruction, shall issue a duplicate permit so marked and upon such issue the permit shall become invalid.

(3) When a permit is Lost or destroyed as in paragraph (2) above, a fee of £5 shall be liable.

(4) The provisions of this order shall apply to a duplicate permit and an application therefore as if it were a permit or, as the case may be, an application therefore.

Form of mobile permits

40. (1) A mobile permit shall be in writing and shall include the following particulars:

(a) The registration mark of the vehicle in respect of which the permit has been issued

(b) The period during which, subject to the provisions of Article 39, the permit shall remain valid;

(2) Any permit or duplicate permit issued by the Council shall remain the property of the Council.

RESIDENTS' CARERS' PERMITS

Application for and issue of residents' carers' permits for the use of parking places referred to in Schedules 1 to 12 & 16 to 18

41. (1) Any organisation/person who can produce to an officer of the Council such evidence in respect of any application for a residents' carers' permit as they may call for, may apply to the Council for the issue of a residents' carers' permit. The permit will be valid for a vehicle of the following class, that is to

say a passenger vehicle, a goods carrying vehicle the overall height of which does not exceed 2.30 metres, the length of which does not exceed 5.30 metres, or an invalid carriage. The application shall be made in writing and must include supporting documents from the Council's Social Services, a 'care organisation' approved by the Council, or a supporting letter from the residents' General Practitioner.

(2) The Council may at any time require an applicant for a permit or a permit holder to produce to an officer of the Council such evidence in respect of any application for a permit made to them as they may reasonably call for to verify any particular or information given to them or in respect of any permit issued by them as they may reasonably call for to verify that the permit is valid.

(3) On receipt of an application duly made under the foregoing provisions of this Article, the Council, upon being satisfied with the application shall issue to the applicant thereof one permit for the leaving during the permitted hours in a parking place referred to in Schedules 1 to 12 & 16 to 18 to this order, a vehicle by any person deemed to be the permit holders carer.

(4) No charge shall be payable for a residents' carers' permit.

(5) Subject to the provisions of Article 42 a permit shall be valid for a period of twelve months running from the beginning of the month in which the permit first becomes valid.

Surrender, withdrawal and validity of permits

42. (1) A permit holder may surrender a permit to the Council at any time and shall surrender a permit to the Council on the occurrence of any one of the events set out in paragraph (3) of this Article or in accordance with the provisions of paragraph (4) of this Article.

(2) The Council may, by notice in writing served on the permit holder by sending the same by recorded delivery service to the permit holder at the address shown by that person on the application for the permit withdraw a permit if it appears to the Council that any of the events set out in paragraph (3)(a) or (d) of this Article has occurred and the permit receipt of the aforementioned notice.

(3) The events referred to in the foregoing provisions of this Article are:

(a) The permit holder ceasing to be a resident of the Zone for which the permit was issued;

(b) The withdrawal of such permit by the Council under the provisions of paragraph (2) of this Article;

(c) The issue of duplicate permit by the Council under the provisions of Article 43;

(d) The permit ceasing to be valid pursuant to the provisions of paragraph (4) of this Article;

(4) Without prejudice to the foregoing provisions of this Article, a permit shall cease to be valid at the expiration of the period specified thereon or the occurrence of any one of the events set out in paragraph (3)(a), (b), (c), or (d) of this Article, whichever is the earlier.

Application for and issue of duplicate residents' carers' permit

43. (1) If a permit is mutilated or accidentally defaced or the figures or particulars thereon have become illegible or the colour of the permit has become altered by fading or otherwise, the permit holder shall either surrender it to the Council or apply to the Council for the issue to him of a duplicate permit and the Council, upon the receipt of the permit, shall issue a duplicate permit so marked and upon such issue the permit shall become valid.

(2) If a permit is lost or destroyed, the permit holder may apply to the Council for the issue to him of a duplicate permit and the Council, upon being satisfied as to such loss or destruction, shall issue a duplicate permit so marked and upon such issue the permit shall become invalid.

(3) When a permit is lost or destroyed as in paragraph (2) above, a fee of £20 shall be liable.

(4) The provisions of this Order shall apply to a duplicate permit and an application therefore as if it were a permit or, as the case may be, an application therefore.

Form of residents' carers' permits

44. (1) A residents' carers' permit shall be in writing and shall include the following particulars:

(a) Carer printed against VRM;

(b) The parking Zone to which it relates;

(c) The permit expiry date;

(d) The permit number.

(2) Any permit or duplicate permit issued by the Council shall remain the property of the Council.

BUSINESS PERMITS

Application for and issue of business permits for the use of parking places referred to in Schedules 16 to 18

45. (1) Any person whose workplace is within a street or part of street set out in Schedules 21 & 22 and who is the owner of a vehicle of the following class, that is to say a passenger vehicle, a goods carrying vehicle the overall height of which does not exceed 2.30 metres, a motor cycle or an invalid carriage, may apply to the Council for the issue of a permit for the leaving of that vehicle in a parking bay in a parking place which is specified in Schedules 16 to 18 to this Order and any such application shall be made on a form issued by and obtainable from the Council and shall include the particulars and information required by such form to be supplied.

(2) The Council may at any time require an applicant for a business permit or a business permit holder to produce to an officer of the Council such evidence as they may reasonably call for to verify any particulars or information given to them or in respect of any business permit issued or to be issued by them as they may reasonably call for to verify that the permit is or will be valid.

(3) On receipt of an application duly made under the foregoing provisions of this Article and upon receipt of the appropriate charge specified in paragraph (4) of this Article, the Council, upon being satisfied that the applicant is employed at a work place within the Zone and is the owner of a vehicle of the class specified in paragraph (1) of this Article, shall issue to the applicant thereof one business permit for the leaving of the vehicle to which such business permit relates by the owner of such vehicle or by any person using such vehicle with the consent of the owner other than a person to whom such vehicle has been let for hire or reward during the permitted hours in a parking space in any parking place referred to in Schedules 16 to 18.

(4) The charge referred to in paragraph (3) of this Article are as follows:

BUSINESS PERMIT CHARGES		
3 Months - £183.75	6 Months - £367.50	12 Months - £735

Refund of charge paid in respect of a business permit

46. (1) A business permit holder who surrenders a business permit to the Council before it becomes valid shall be entitled to a refund of the charge paid in respect thereof.

(2) A business permit holder who surrenders a business permit to the Council after it has become valid shall be entitled to a refund of part of the charge paid in respect thereof calculated in accordance with the provisions of the next following paragraph.

(3) The part of the charge which is refundable under the provisions of the last foregoing paragraph shall be calculated (along with any administration costs) in respect to each 3 month period that remains unexpired at the time when the business permit is surrendered to the Council.

Surrender withdrawal and validity of business permits

47. (1) A business permit holder may surrender a business permit to the Council at any time and shall surrender a business permit to the Council on the occurrence of any one of the events set out in paragraph (3) of this Article or in accordance with the provisions of paragraph (5) of this Article.

(2) The Council may, by notice in writing served on the business permit holder by sending the same by the recorded delivery service or personal delivery to the business permit holder at the address shown by that person on the application for the business permit or at any other address believed to be that person's place of abode, withdraw a business permit if it appears to the Council that any of the events set out in paragraph (3)(a),(b) or (d) of this Article has occurred and the business permit holder shall surrender the permit to the Council within 48 hours of the receipt of the aforementioned notice.

(3) The events referred to in the foregoing provisions of this Article are:-

(a) The business permit holder vacating the retail premises or ceasing to work at a business address within the zone;

(b) The business permit holder ceasing to be the owner of the vehicle in respect of which the business permit was issued;

(c) The withdrawal of such business permit by the Council under the provisions of paragraph (2) of this Article;

(d) The vehicle in respect of which such business permit was issued being adapted or used in such a manner that is not a vehicle of the class specified in Article 45(1);

(e) The issue of a duplicate business permit by the Council under the provisions of Article 48;

(f) The business permit ceasing to be valid pursuant to the provisions of paragraph (4) of this Article.

(4) Without prejudice to the foregoing provisions of this Article and the provisions of the next following paragraph, a business permit shall cease to be valid at the expiration of the period specified thereon, or on the occurrence of any one of the Events set out in paragraph (3) (a), (b), (c), (d), or (e) of this Article, whichever is the earlier.

(5) Where a business permit is issued to any person and the payment is subsequently dishonoured the business permit shall cease to be of any effect and the Council shall by notice in writing serve on the person to which such business permit was issued by sending the same by the recorded delivery service to the business permit holder at the address shown by that person on the application for the business permit or at any other address believed to be that person's place of abode, require that person to surrender the business permit to the Council within 48 hours of the receipt of the aforementioned notice.

Application for the issue of duplicate business permits

48. (1) If the figures or particulars on the business permit have become illegible or the colour of the business permit has become altered by fading or otherwise, the business permit holder shall surrender it to the Council, who upon receipt of the business permit shall issue a duplicate business permit, so marked, and upon such issue the original permit shall become invalid.

(2) If a business permit is mutilated, accidentally defaced, lost or destroyed, the business permit holder may apply to the Council for the issue of a duplicate business permit and the Council, upon being satisfied as to such loss or destruction, shall issue a duplicate business permit, so marked, and upon such issue the original business permit shall become invalid.

(3) The provisions of this Order shall apply to a duplicate business permit and an application thereof as if it were a business permit or, as the case may be, an application thereof.

(4) The cost of a duplicate business permit issued in accordance with paragraph 2 of this Article will be ten pounds.

Form of business permits

49. A business permit will be in writing and shall include inter alia the following particulars: The registration mark of the vehicle in respect of which the business permit has been issued; An indication that the business permit has been issued by the Council; An indication that the charge for the issue thereof

has been paid to the Council; The parking zone to which it relates; Serial Number of Permit; Permit Number.

PART V – VIRTUAL PERMITS

VIRTUAL RESIDENTS' PERMITS

Application for and issue of virtual residents' permits for the use of parking places referred to in Schedules 1 to 12 & 16 to 18

50. (1) Any resident living within a street or part of street set out in Schedules 21 and 22 who is the owner of a vehicle of the following class, that is to say a passenger vehicle, a goods carrying vehicle the overall height of which does not exceed 2.30 metres, the length of which does not exceed 5.3 metres, or an invalid carriage, may apply to the Council for the issue of a virtual residents' permit in respect of that vehicle.

(2) The Council may at any time require an applicant for a virtual residents' permit or a virtual permit holder to produce to an officer of the Council such evidence in respect of any application for a virtual permit made to them as they may reasonably call for to verify any particular or information given to them or in respect of any virtual permit issued by them as they may reasonably call for to verify that the virtual permit is valid.

(3) On receipt of an application duly made under the foregoing provisions of this Article and upon receipt of the charges specified in paragraph (4) of this Article, being satisfied that the applicant is a resident and is the owner of a vehicle of the class specified in paragraph (1) of this Article, shall issue to the applicant therefore -

(a) One virtual residents' permit for the leaving during the permitted hours in a street or parking place referred to in Schedules 1 to 12 & 16 to 18 of the vehicle to which such virtual permit relates by the owner of such vehicle or by any person using such vehicle with the consent of the owner other than a person to whom such vehicle has been let for hire or reward;

(4) The charges referred to in paragraph (3) of this Article shall be:

VIRTUAL RESIDENT PERMIT CHARGES PER ANNUM			
1 st Permit – £92.40	2 nd Permit - £132.90	3 rd Permit - £179.10	4 th Permit – £219.50
5 th Permit and any subsequent permits - £259.90			

(5) Subject to the provisions of Article 52 a virtual residents' permit shall be valid for a period of twelve months running from the date application is received.

Refund of charge paid in respect of a virtual residents' permit

51. A permit holder who requests their virtual residents' permit to be withdrawn before it becomes valid shall be entitled to a refund of the charge paid in respect thereof. No refund shall be made after the permit becomes valid, unless the Council decides to remove the scheme.

Withdrawal and validity of virtual residents' permits

52. (1) The Council may, by notice to the account holder of a virtual permit holder, withdraw a permit if it appears to the Council that any of the events set out in paragraph (2)(a), (b) or (c) of this Article has occurred and the virtual permit receipt of the afore-mentioned notice.

(2) The events referred to in the foregoing provisions of this Article are:

(a) The virtual permit holder ceasing to be a resident;

(b) The virtual permit holder ceasing to be the owner of the vehicle in respect of which the virtual permit is issued;

(c) The vehicle in respect of which such virtual permit was issued being adapted or used in such a manner that it is not a vehicle of the class specified in Article 50(1);

(3) The virtual permit ceasing to be valid pursuant to the provisions of paragraph (4) of this Article;

(4) Without prejudice to the foregoing provisions of this Article, a virtual permit shall cease to be valid at the expiration of the period specified thereon or the occurrence of any one of the events set out in paragraph (2) (a), (b) or (c) of this Article, whichever is the earlier.

Form of virtual residents' permits

53. A virtual residents' permit shall be held electronically by the Council so that the particulars of a vehicle waiting within the parking places or streets specified in Schedules 1 to 12 & 16 to 18 of this Order can be verified by a Civil Enforcement Officer with a hand-held device.

VIRTUAL VISITOR VOUCHERS

Application for and issue of virtual visitor vouchers for the use of parking places referred to in Schedules 1 to 12 & 16 to 18

54. (1) Any resident of any household within a street or part of street set out in Schedules 21 & 22 may, on payment of the charge specified in paragraph (4) of this Article, may apply to the Council for the issue of a virtual visitor voucher in respect of that vehicle, that is to say, a passenger vehicle, a goods carrying vehicle the overall height of which does not exceed 2.3 metres, or an invalid carriage.

(2) Upon receipt of an application duly made under the foregoing provisions of this Article and the Council on being satisfied that the applicant is a resident shall issue to a virtual visitor voucher to the vehicle or vehicles belonging to or being used by a person or persons visiting that resident; provided that the Council may at its absolute discretion limit the number of virtual visitor vouchers that are issued in respect of a particular household.

(3) A virtual visitor voucher shall be valid for the specified Zone on the day or days specified at the time the virtual visitor voucher is activated by the account holder.

(4) The charge for a virtual visitor voucher referred to in paragraph (1) of this Article shall be £1.56 per virtual visitor voucher.

Withdrawal and validity of virtual visitor vouchers.

55. (1) The Council may withdraw virtual visitor vouchers if it appears to the Council that the resident has ceased to be a resident in a house within a street or part of street set out in Schedules 21 & 22.

(2) The Council may, by notice to the account holder of a virtual visitor voucher, withdraw a virtual visitor voucher if it so wishes to do so.

Form of virtual visitor vouchers

56. A virtual visitor voucher shall be held electronically by the Council so that the particulars of a vehicle waiting within the parking places or streets specified in Schedules 1 to 12 & 16 to 18 of this Order can be verified by a Civil Enforcement Officer with a hand-held device.

VIRTUAL MOBILE PERMITS

Application for and issue of virtual mobile permits for the use of parking places referred to in Schedules 1 to 12 & 16 to 18

57. (1) Any organisation/person who can produce to an officer of the Council such evidence in respect of any application for a virtual mobile permit as they may call for, may apply to the Council for the issue of a virtual mobile permit in respect of a vehicle of the following class, that is to say a passenger vehicle, a goods carrying vehicle the overall height of which does not exceed 2.3 metres, the length of which does not exceed 5.3 metres, or an invalid carriage, and any of such application shall be made to the Council.

(2) The Council may at any time required an applicant for a virtual mobile permit or an existing permit holder to produce to an officer of the Council such evidence in respect of any application for a permit made to them as they may reasonably call for to verify any particular of information given to them or in respect of any permit issued by them as they may reasonably call for to verify that the permit is valid.

(3) On receipt of any application duly made under the foregoing provisions of this Article and upon receipt of the charges specified in paragraph (4) of this Article, the Council, upon being satisfied with the application shall issue to the applicant thereof.

(a) One virtual mobile permit for the leaving during the permitted hours in a parking place of the vehicle to which such permit relates by the owner of such vehicle or by any person using such vehicle with the consent of the owner other than a person to whom such vehicle has been let for hire or reward;

Provided that, subject to the provisions of Article 59, the Council shall not issue a virtual mobile permit which would be valid during any period during which any other permit issued to that applicant is or would be valid; and

(4) The charges referred to in paragraph (3) of this Article shall be:

£23 per year for non-profit making organisations and £554 per year for commercial organisations.

(5) Subject to the provisions of Article 59 a virtual mobile permit shall be valid for a period of twelve months running from the month in which the permit first becomes valid.

Refund of charge paid in respect of a virtual mobile permit

58. A permit holder who requests to withdraw a virtual mobile permit before it becomes valid shall be entitled to a refund of the charge paid in respect thereof. No refund shall be made after the virtual mobile permit becomes valid, unless the Council decides to remove the scheme.

Withdrawal and validity of a virtual mobile permit

59. (1) The Council may, by notice to the account holder of the virtual mobile permit holder, withdraw a permit if it appears to the Council that any of the events set out in paragraph (2)(a), (b) or (c) of this Article has occurred and the permit receipt of the aforementioned notice.

(2) The events referred to in the foregoing provisions of this Article are:

(a) The permit holder ceasing to be the owner of the vehicle in respect of which the permit is issued;

(b) The vehicle in respect of which such permit was issued being adapted or used in such a manner that it is not a vehicle of the class specified in Article 57(1);

(c) The permit ceasing to be valid pursuant to the provisions of paragraph (4) of this Article;

(4) Without prejudice to the foregoing provisions of this Article, a virtual mobile permit shall cease to be valid at the expiration of the period specified thereon or the occurrence of any one of the events set out in paragraph (2)(a), (b) or (c) of this Article, whichever is the earlier.

Form of virtual mobile permits

60. A virtual mobile permit shall be held electronically by the Council so that the particulars of a vehicle waiting within the parking places or streets specified in Schedules 1 to 12 & 16 to 18 of this Order can be verified by a Civil Enforcement Officer with a hand-held device.

VIRTUAL RESIDENTS' CARERS' PERMITS

Application for and issue of virtual residents' carers' permits for the use of parking places referred to in Schedules 1 to 12 & 16 to 18

61. (1) Any organisation/person who can produce to an officer of the Council such evidence in respect of any application for a virtual residents' carers' permit as they may call for, may apply to the Council for the issue of a virtual residents' carers' permit. The permit will be valid for a vehicle of the following class, that is to say a passenger vehicle, a goods carrying vehicle the overall height of which does not exceed 2.30 metres, the length of which does not exceed 5.30 metres, or an invalid carriage. The application shall be made in writing and must include supporting documents from the Council's Social Services, a 'care organisation' approved by the Council, or a supporting letter from the residents' General Practitioner.

(2) The Council may at any time require an applicant for a virtual residents' carers permit or an existing permit holder to produce to an officer of the Council such evidence in respect of any application for a permit made to them as they may reasonably call for to verify any particular or information given to them or in respect of any permit issued by them as they may reasonably call for to verify that the permit is valid.

(3) On receipt of an application duly made under the foregoing provisions of this Article, the Council, upon being satisfied with the application shall issue to the applicant thereof one permit for the leaving during the permitted hours in a parking place referred to in Schedules 1 to 12 & 16 to 18 to this order, a vehicle by any person deemed to be the permit holder's carer.

(4) No charge shall be payable for a residents' carers' permit.

(5) Subject to the provisions of Article 62 a permit shall be valid for a period of twelve months running from the beginning of the month in which the permit first becomes valid.

Withdrawal and validity of virtual residents' carers' permits

62. (1) The Council may, by notice to the account holder of the virtual residents' carers' permit holder, withdraw a permit if it appears to the Council that any of the events set out in paragraph (2)(a), (b) or (c) of this Article has occurred and the permit receipt of the aforementioned notice.

(2) The events referred to in the foregoing provisions of this Article are:

(a) The permit holder ceasing to be the owner of the vehicle in respect of which the permit is issued;

(b) The vehicle in respect of which such permit was issued being adapted or used in such a manner that it is not a vehicle of the class specified in Article 61(1);

(c) The permit ceasing to be valid pursuant to the provisions of paragraph (4) of this Article;

(4) Without prejudice to the foregoing provisions of this Article, a virtual residents' carers' permit shall cease to be valid at the expiration of the period specified thereon or the occurrence of any one of the events set out in paragraph (2)(a), (b) or (c) of this Article, whichever is the earlier.

Form of virtual residents' carers' permits

63. A virtual residents' carers' permit shall be held electronically by the Council so that the particulars of a vehicle waiting within the parking places or streets

specified in Schedules 1 to 12 & 16 to 18 of this Order can be verified by a Civil Enforcement Officer with a hand-held device.

VIRTUAL BUSINESS PERMITS

Application for and issue of virtual business permits for the use of parking places referred to in Schedules 16 to 18

64. (1) Any person whose workplace is within a street or part of street set out in Schedules 21 & 22 and who is the owner of a vehicle of the following class, that is to say a passenger vehicle, a goods carrying vehicle the overall height of which does not exceed 2.30 metres, a motor cycle or an invalid carriage, may apply to the Council for the issue of a virtual business permit for the leaving of that vehicle in a parking bay in a parking place which is specified in Schedules 16 to 18 to this Order.

(2) The Council may at any time require an applicant for a virtual business permit or an existing virtual business permit holder to produce to an officer of the Council such evidence as they may reasonably call for to verify any particulars or information given to them or in respect of any virtual business permit issued or to be issued by them as they may reasonably call for to verify that the permit is or will be valid.

(3) On receipt of an application duly made under the foregoing provisions of this Article and upon receipt of the appropriate charge specified in paragraph (4) of this Article, the Council, upon being satisfied that the applicant is employed at a work place within the Zone and is the owner of a vehicle of the class specified in paragraph (1) of this Article, shall issue to the applicant thereof one virtual business permit for the leaving of the vehicle to which such virtual business permit relates by the owner of such vehicle or by any person using such vehicle with the consent of the owner other than a person to whom such vehicle has been let for hire or reward during the permitted hours in a parking space in any parking place referred to in Schedules 16 to 18.

(4) The charge referred to in paragraph (3) of this Article are as follows:

VIRTUAL BUSINESS PERMIT CHARGES		
3 Months - £183.75	6 Months - £367.50	12 Months - £735

Refund of charge paid in respect of a virtual business permit

65. (1) A virtual business permit holder who requests to withdraw a virtual business permit to the Council before it becomes valid shall be entitled to a refund of the charge paid in respect thereof.

(2) A virtual business permit holder who requests to withdraw a virtual business permit to the Council after it has become valid shall be entitled to a refund of part of the charge paid in respect thereof calculated in accordance with the provisions of the next following paragraph.

(3) The part of the charge which is refundable under the provisions of the last foregoing paragraph shall be calculated (along with any administration costs) in respect to each 3 month period that remains unexpired at the time when the virtual business permit is surrendered to the Council.

Withdrawal and validity of virtual business permits

66. (1) The Council may, by notice to the account holder of the virtual business permit holder, withdraw a permit if it appears to the Council that any of the events set out in paragraph (2)(a), (b), (c) or (d) of this Article has occurred and the permit receipt of the aforementioned notice.

(2) The events referred to in the foregoing provisions of this Article are:

(a) The virtual business permit holder vacating the retail premises or ceasing to work at a business address within the zone;

(b) The virtual business permit holder ceasing to be the owner of the vehicle in respect of which the business permit was issued;

(c) The vehicle in respect of which such virtual business permit was issued being adapted or used in such a manner that is not a vehicle of the class specified in Article 64(1);

(d) The virtual business permit ceasing to be valid pursuant to the provisions of paragraph (4) of this Article.

(4) Without prejudice to the foregoing provisions of this Article and the provisions of the next following paragraph, a virtual business permit shall cease to be valid at the expiration of the period specified thereon, or on the occurrence of any one of the Events set out in paragraph (2) (a), (b), (c) or (d) of this Article, whichever is the earlier.

(5) Where a virtual business permit is issued to any person and the payment is subsequently dishonoured the virtual business permit shall cease to be of any effect and the Council shall by notice by notice to the account holder of a virtual business permit of the intention to withdraw that virtual business permit.

Form of a virtual business permit

67. A virtual business permit shall be held electronically by the Council so that the particulars of a vehicle waiting within the parking places or streets specified in

Schedules 1 to 12 & 16 to 18 of this Order can be verified by a Civil Enforcement Officer with a hand-held device.

Dated this the XX day of XXX

DAN KENNEDY,
Corporate Director of Residents' Services

SCHEDULE 1

RESIDENT PERMIT HOLDERS PARKING PLACES - ZONE H1

In relation to the parking place referred to in this schedule, the expression "permitted hours," means the period between 'Monday to Saturday 9am to 5pm' inclusive, any such day not being Christmas Day, Good Friday or a Bank Holiday. Parking places in which a vehicle may be left during the permitted hours if it displays a valid Zone H1 permit or visitor voucher or has been granted either a virtual residents permit or virtual visitor voucher. All parking places are 2 metres wide unless otherwise stated.

Parking Place No.	Designated Parking Place
1	<p>ASHBY WAY, the east side, from a point 0.7 metres north of the common boundary of 9 and 11 Ashby Way to a point 5.0 metres northeast of a point opposite of the southern boundary of No. 510a Sipson Road.</p> <p>Special Manner of Standing: Vehicles permitted to park on the footway with two wheels only, for a maximum distance of 0.5 metres from the kerb.</p>
2	<p>ASHBY WAY, the west side, from a point 7.5 metres south of the southern boundary of No. 1 Chitterfield Gate for a distance of 13.0 metres southwards .</p> <p>Special Manner of Standing: Vehicles permitted to park on the footway with two wheels only, for a maximum distance of 0.5 metres from the kerb.</p>
3	<p>ASHBY WAY the west side, from a point 10.0 metres south of the southern kerb of Bomer Close to a point 8.3 metres north of the southern boundary of No 1 Boomer Close</p> <p>Special Manner of Standing: Vehicles permitted to park on the footway with two wheels only, for a maximum distance of 0.5 metres from the kerb.</p>
4	<p>BLUNTS AVENUE, the north side, from a point 1.5 metres west of the common boundary of No. 58 and 60 Blunts Avenue, eastwards to a point 4.0 metres east of the common boundary of No 10 and 12 Blunts Avenue.</p> <p>Special Manner of Standing: Vehicles permitted to park on the footway with four wheels .</p>

SCHEDULE 1

RESIDENT PERMIT HOLDERS PARKING PLACES - ZONE H1

In relation to the parking place referred to in this schedule, the expression "permitted hours," means the period between 'Monday to Saturday 9am to 5pm' inclusive, any such day not being Christmas Day, Good Friday or a Bank Holiday. Parking places in which a vehicle may be left during the permitted hours if it displays a valid Zone H1 permit or visitor voucher or has been granted either a virtual residents permit or virtual visitor voucher. All parking places are 2 metres wide unless otherwise stated.

Parking Place No.	Designated Parking Place
5	BLUNTS AVENUE, the north side, from a point 10 metres west of the western kerb of Sipson Way to a point 7 metres southwestwards.
6	BLUNTS AVENUE, the south side, from a point 3 metres west of the common boundary of Nos. 57 and 59 eastwards to a point 4 metres eastwards of the common boundary of No 1 and 3 Blunts Avenue. Special Manner of Standing: Vehicles permitted to park on the footway with four wheels .
7	BLUNTS AVENUE, the south side, from a point 0.8 metres east of a point in line with the common boundary of Nos. 53 and 55 Blunts Avenue westwards for a distance of 4.3 metres. Special Manner of Standing:: Vehicles permitted to park on the footway with two wheels only, for a maximum distance of 0.4 metres from the kerb.
8	BLUNTS AVENUE, the south side, from a point in line with the common boundary of Nos. 33 and 35 Blunts Avenue, eastwards for a distance of 5 metres. Special Manner of Standing: Vehicles permitted to park on the footway with four wheels on the footway, for a maximum distance of 2 metres from the kerb.
9	BOMER CLOSE, the south side, from a point 4.0 metres northwest of the common boundary of 11 and 13 Bomer Close to a point 4.5 metres southeast of the common boundary of 3 and 5 Bomer Close. Special Manner of Standing: Vehicles permitted to park on the footway with two wheels only, for a maximum distance of 0.5 metres from the kerb.

SCHEDULE 1

RESIDENT PERMIT HOLDERS PARKING PLACES - ZONE H1

In relation to the parking place referred to in this schedule, the expression "permitted hours," means the period between 'Monday to Saturday 9am to 5pm' inclusive, any such day not being Christmas Day, Good Friday or a Bank Holiday. Parking places in which a vehicle may be left during the permitted hours if it displays a valid Zone H1 permit or visitor voucher or has been granted either a virtual residents permit or virtual visitor voucher. All parking places are 2 metres wide unless otherwise stated.

Parking Place No.	Designated Parking Place
10	BRENDON CLOSE, the north side, from a point 10.6 metres west of the eastern flank wall of Nos. 7 to 12 Brendon Close for a distance of 16.0 metres eastwards.
11	BROWNGRAVES ROAD, the north side, from a point 10 metres west of the western kerblines of New Road, westwards for a distance of 20 metres
12	BROWNGRAVES ROAD, northern arm, the south side, from a point 1 metres west of the common boundary of Nos. 33 and 34 Browngraves Road, westwards for a distance of 6.9 metres;
13	BROWNGRAVES ROAD, northern arm, the south side, from a point 20 metres west of the common boundary of Nos. 33 and 34 Browngraves Road, eastwards for a distance of 6.2 metres;
14	BROWNGRAVES ROAD, southern arm the west side, from point 2.5 metres north of the common boundary of Nos. 19 and 20 Browngraves Road, southwards for a distance of 6 metres. Parking place 1.8 metres wide throughout.
15	BROWNGRAVES ROAD, the south side, from a point 4 metres west of the common boundary of Nos. 11 and 12 Browngraves Road, eastwards for a distance of 10.5 metres;
16	BROWNGRAVES ROAD, the south side, from a point 4.5 metres east of the common boundary of Nos. 10 and 11 Browngraves Road, eastwards for a distance of 9.5 metres.
17	BROWNGRAVES ROAD, the south side from a point 2 metres east of the western flankwall of no. 8 Browngraves Road, eastwards for a distance of 5 metres.

SCHEDULE 1

RESIDENT PERMIT HOLDERS PARKING PLACES - ZONE H1

In relation to the parking place referred to in this schedule, the expression "permitted hours," means the period between 'Monday to Saturday 9am to 5pm' inclusive, any such day not being Christmas Day, Good Friday or a Bank Holiday. Parking places in which a vehicle may be left during the permitted hours if it displays a valid Zone H1 permit or visitor voucher or has been granted either a virtual residents permit or virtual visitor voucher. All parking places are 2 metres wide unless otherwise stated.

Parking Place No.	Designated Parking Place
18	BROWNGRAVES ROAD, the south side, from a point 5 metres east of the western flank wall of No. 6 Browngraves Road, eastwards to a point 5 metres west of the common boundary of Nos. 2 and 3 Browngraves Road.
19	BROWNGRAVES ROAD, garden side, the layby opposite Nos. 8 – 11 Browngraves Road.
20	BROWNGRAVES ROAD, garden side, the layby opposite Nos. 5 – 7 Browngraves Road.
21	BROWNGRAVES ROAD, garden side, the layby opposite Nos. 26 – 30 Browngraves Road.
22	BROWNGRAVES ROAD, garden side, the lay-by opposite Nos. 34 – 37 Browngraves Road.
23	BRICKFIELD LANE, the northeast side, from a point 13.0 metres southeast of the southeastern kerbline of High Street, Harlington southeastwards for a distance of 10.0 metres.
24	BRICKFIELD LANE, the northeast side, from a point 1.3 metres southeast of the northwestern flank wall of No. 1 Brickfield Lane, southeastwards to a point 8.5 metres southeast of the southeastern flank wall of No. 24 Brickfield Lane.
25	CHEVIOT CLOSE, on the south side, from a point 14.8 metres west of the common boundary of Nos. 12 & 11 Cheviot Close to a point 3.7 metres east of the common boundary of Nos. 7 & 13 Cheviot Close. Bay width 1.8 metres.

SCHEDULE 1

RESIDENT PERMIT HOLDERS PARKING PLACES - ZONE H1

In relation to the parking place referred to in this schedule, the expression "permitted hours," means the period between 'Monday to Saturday 9am to 5pm' inclusive, any such day not being Christmas Day, Good Friday or a Bank Holiday. Parking places in which a vehicle may be left during the permitted hours if it displays a valid Zone H1 permit or visitor voucher or has been granted either a virtual residents permit or virtual visitor voucher. All parking places are 2 metres wide unless otherwise stated.

Parking Place No.	Designated Parking Place
26	CHEVIOT CLOSE, the north side, from a point 2.9 metres east of the common boundary of Nos. 3 & 4 and 5 & 6 Cheviot Close westwards for a distance of 5.0 metres. Special Manner of Standing: At an angle of 90 degrees to the northern kerb line with the front or the rear wheels nearest the northern edge of the carriageway, with a width throughout of 4.8 metres.
27	CHITTERFIELD GATE, on the north to south arm, west side, from a point 12 metres south of the common boundary of No. 500 and 502 Sipson Road to a point 17.0 metres southwestwards. Bay width 1.8 metres.
28	CHITTERFIELD GATE, on the north to south arm, on the east side, from a point opposite a point 3.0 metres south of the common boundary of No. 19 and 21 Chitterfield Gate for a distance of 6.0 metres northwards.
29	CHITTERFIELD GATE, the east to west arm, on the north side, from a point 6.0 metres west of the common boundary of No. 6 and 8 Chitterfield Gate to a point 8.0 metres eastwards.
30	CHESTNUT CLOSE, the east side, from a point 5 metres south of the common boundary of Nos. 21 & 23 / 19 & 17 Chestnut Close northwards to a point 3 metres north west of the common boundary of 7 & 5 / 3 & 1.
31	CRANFORD LANE, the northeast side, from a point 1.9 metres southeast of the northwestern flank wall of Nos. 51 & 53 Cranford Lane southeastwards for a distance of 12.2 metres.

SCHEDULE 1

RESIDENT PERMIT HOLDERS PARKING PLACES - ZONE H1

In relation to the parking place referred to in this schedule, the expression "permitted hours," means the period between 'Monday to Saturday 9am to 5pm' inclusive, any such day not being Christmas Day, Good Friday or a Bank Holiday. Parking places in which a vehicle may be left during the permitted hours if it displays a valid Zone H1 permit or visitor voucher or has been granted either a virtual residents permit or virtual visitor voucher. All parking places are 2 metres wide unless otherwise stated.

Parking Place No.	Designated Parking Place
32	CRANFORD LANE, the northeast side, from a point 5.2 metres southeast of the northwestern most boundary of Nos. 45 & 47 Cranford Lane southeastwards for a distance of 7.6 metres.
33	CRANFORD LANE, the northeast side, from a point 5.8 metres northwest of the northwestern most boundary of Nos. 45 & 47 Cranford Lane northwestwards for a distance of 5 metres.
34	CRANFORD LANE, the northwest side, from a point 3.9 metres northeast of the western flank wall of No. 25 northeastwards for a distance of 6.5 metres.
35	CRANFORD LANE, the northwest side, from a point 32 metres northeast of the southeastern kerbline of the High Street northeastwards for a distance of 7.7 metres. Special Manner of Standing: Vehicle permitted to park on the footway with two wheels only for a distance of 0.5 metres from the kerb.
36	CRANFORD LANE, the southwest side, from a point 2.0 metres northwest of the southeastern boundary of No. 122 Cranford Lane to a point 25.5 metres northwest of the northwestern most boundary of No. 100 Cranford Lane.
37	CROFT CLOSE, West side from a point 10.0 metres south of the southwest kerb of West End Lane to a point 3.0 metres south of the common boundary of No 3 and 4 Croft Close.
38	DOGHURST DRIVE, the south east side, from a point 4.0 metres east of the common boundary of 6/8 and 2/4 Chestnut Close southwestwards to a point 8.0 metres northeast of the common boundary of Nos. 2/4 Chestnut Close and No. 6 Doghurst Drive.

SCHEDULE 1

RESIDENT PERMIT HOLDERS PARKING PLACES - ZONE H1

In relation to the parking place referred to in this schedule, the expression "permitted hours," means the period between 'Monday to Saturday 9am to 5pm' inclusive, any such day not being Christmas Day, Good Friday or a Bank Holiday. Parking places in which a vehicle may be left during the permitted hours if it displays a valid Zone H1 permit or visitor voucher or has been granted either a virtual residents permit or virtual visitor voucher. All parking places are 2 metres wide unless otherwise stated.

Parking Place No.	Designated Parking Place
39	DOGHURST DRIVE, the south side, from a point 2.5 metres west of a point opposite the western flank wall of No. 2 Doghurst Drive, eastwards for a distance of 26 metres
40	FIELD CLOSE, the west and southwest sides, from a point 6.0 metres south of the northern extremity of Field Close southwards for a distance of 13.5 metres. Bay width 1.8 metres.
41	FIELD CLOSE, northeast side from a point 19.0m southeast of the common boundary of No 1 Field End Close and No 138 West End Lane southeastwards for a distance of 11.0 metres.
42	GILPIN WAY, the south to north arm, the western side, from a point 10.0 metres north of the northeast kerb line of West End Lane to a point 15.0 metres north of the common boundary of 25/27 and 29/31 Gilpin Way.
43	GILPIN WAY, east west arm, on the northern side, from a point in line with the western boundary of No. No. 1 Pondsides Close to a point 16.5 metres eastwards.
44	GILPIN WAY, east to western arm, on the southern side, from a point at the eastern most extremity of Gilpin Way westwards for a distance of 4.8 metres.

SCHEDULE 1

RESIDENT PERMIT HOLDERS PARKING PLACES - ZONE H1

In relation to the parking place referred to in this schedule, the expression "permitted hours," means the period between 'Monday to Saturday 9am to 5pm' inclusive, any such day not being Christmas Day, Good Friday or a Bank Holiday. Parking places in which a vehicle may be left during the permitted hours if it displays a valid Zone H1 permit or visitor voucher or has been granted either a virtual residents permit or virtual visitor voucher. All parking places are 2 metres wide unless otherwise stated.

Parking Place No.	Designated Parking Place
45	GRAMPIAN CLOSE, the northern side, from a point 3.5m west of the common boundary of No. 73/75 and 77/79 West End Lane westwards for a distance of 5.0 metres. Special Manner of Standing: At an angle of 90 degrees to the eastern kerb line with the front or the rear wheels nearest the eastern edge of the carriageway, with a width throughout of 4.8 metres.
46	HALL LANE, the south side, from a point 2.0 metres east of a point opposite the common boundary of no. 4 & 6 Hall Lane eastwards for a distance of 23 metres.
47	HALL LANE, the north side, from a point 10 metres west of the western kerblines of High Street Harlington, westwards for a distance of 12.4 metres.
48	HIGH STREET, HARLINGTON west service road, east side, from a point 1.5 metres south of a point opposite the common boundary of Nos. 340 & 342 High Street Harlington to a point opposite the common boundary of Nos. 358 & 356 High Street Harlington.
49	HIGH STREET HARLINGTON, east service road, west side, from a point 3.0 metres north of the northwest kerb of Little Elms to a point opposite the northern boundary of No 435 High Street Harlington.
50	HIGH STREET HARLINGTON, West side, from a point 10.0 metres south of the southwestern kerblines of West End Lane south for a distance of 38.0 metres.

SCHEDULE 1

RESIDENT PERMIT HOLDERS PARKING PLACES - ZONE H1

In relation to the parking place referred to in this schedule, the expression "permitted hours," means the period between 'Monday to Saturday 9am to 5pm' inclusive, any such day not being Christmas Day, Good Friday or a Bank Holiday. Parking places in which a vehicle may be left during the permitted hours if it displays a valid Zone H1 permit or visitor voucher or has been granted either a virtual residents permit or virtual visitor voucher. All parking places are 2 metres wide unless otherwise stated.

Parking Place No.	Designated Parking Place
51	HIGH STREET HARLINGTON, west service road, east side, from a point opposite the common boundary of Nos. 332 & 334 High Street Harlington northwards for 4.0 metres to a point 3.3 metres north of the common boundary of Nos. 336 & 338 High Street Harlington.
52	HIGH STREET, HARLINGTON, the northwest side of the service road fronting Nos. 162 – 194, from a point 1.7 metres northeast of the southwestern flank wall of No. 164 High Street northeastwards for a distance of 7.3 metres.
53	HIGH STREET, HARLINGTON, the northwest side of the service road fronting Nos. 162 – 194, from a point 1.8 metres northeast of the southwestern flank wall of No. 168 High Street northeastwards for a distance of 9.3 metres.
54	HIGH STREET, HARLINGTON, the northwest side of the service road fronting Nos. 162 – 194, from a point 5.0 metres northeast of the southwestern most boundary of No. 172 High Street northeastwards for a distance of 8.2 metres.
55	HIGH STREET, HARLINGTON, the southeast side of the service road fronting Nos. 162 – 194, from a point in line with the northern boundary of No. 162 High Street southwards for a distance of 4.5 metres.
56	HIGH STREET, HARLINGTON, the southeast side of the service road fronting Nos. 162 – 194, the layby fronting Nos. 176 and 178 High Street.
57	HIGH STREET, HARLINGTON, the southeast side of the service road fronting Nos. 162 – 194, from a point 1.0 metre northeast of a point in line with the common boundary of Nos. 190 and 192 High Street northeastwards for a distance of 23.5 metres.

SCHEDULE 1

RESIDENT PERMIT HOLDERS PARKING PLACES - ZONE H1

In relation to the parking place referred to in this schedule, the expression "permitted hours," means the period between 'Monday to Saturday 9am to 5pm' inclusive, any such day not being Christmas Day, Good Friday or a Bank Holiday. Parking places in which a vehicle may be left during the permitted hours if it displays a valid Zone H1 permit or visitor voucher or has been granted either a virtual residents permit or virtual visitor voucher. All parking places are 2 metres wide unless otherwise stated.

Parking Place No.	Designated Parking Place
58	HIGH STREET, HARLINGTON, the southeast side of the service road fronting Nos. 162 – 194, from a point in line with the southeastern most extremity northeastwards for a distance of 4.2 metres.
59	HIGH STREET, HARLINGTON, the northwest side, from a point in line with the common boundary of Nos. 14 – 15 High Street northeastwards for a distance of 14.5 metres.
60	HIGH STREET, HARLINGTON, the service road fronting Nos. 96-140 High Street, Harlington, the northwest side, from a point 10.0 metres northeast of the northern kerbline of Victoria Lane to a point 3.1 metres northeast of the southwestern flank wall of No. 132 High Street, Harlington.
61	HIGH STREET, HARLINGTON, the service road fronting Nos. 96-140 High Street, Harlington, the southeast side, from a point opposite a point 6.6 metres northeast of the southwestern flank wall of No. 130 High Street, Harlington to a point 6.7 metres south of the southwestern most boundary of No. 118 High Street, Harlington.
62	HIGH STREET, HARLINGTON, the service road fronting Nos. 96-140 High Street, Harlington, the northeast side, the layby fronting Nos. 120 –126 High Street, Harlington.
63	HIGH STREET, HARLINGTON, the service road fronting Nos. 96-140 High Street, Harlington, the southeast side, from a point opposite a point 2.0 metres southeast of the common boundary of Nos. 108 and 110 High Street to a point opposite a point in line with the common boundary of Nos. 98 and 100 High Street, Harlington.

SCHEDULE 1

RESIDENT PERMIT HOLDERS PARKING PLACES - ZONE H1

In relation to the parking place referred to in this schedule, the expression "permitted hours," means the period between 'Monday to Saturday 9am to 5pm' inclusive, any such day not being Christmas Day, Good Friday or a Bank Holiday. Parking places in which a vehicle may be left during the permitted hours if it displays a valid Zone H1 permit or visitor voucher or has been granted either a virtual residents permit or virtual visitor voucher. All parking places are 2 metres wide unless otherwise stated.

Parking Place No.	Designated Parking Place
64	HIGH STREET, PEMBURY COURT, HARLINGTON the western north to south arm, the southeast side from a point 6.0 metres southwest of the southwestern kerblines of Brickfield Way to a point in line with the southern flank wall of Nos. 4, 5 and 6 Pembury Court.
65	HIGH STREET, PEMBURY COURT, HARLINGTON the east to west arm, the northeast side, from a point 4.7 metres northwest of a point in line with the northwestern flank wall of the Hall, Pembury Court northwestwards for a distance of 8.0 metres. Special Manner of Standing: At an angle of 90° to the northeastern kerblines, with the front or rear wheels nearest the raised kerb at the eastern edge of the carriageway.
66	HIGH STREET, PEMBURY COURT, HARLINGTON, the eastern north to south arm, from a point 4.5 metres south of the northern extremity to the southern extremity. Special Manner of Standing: At an angle of 90° to kerblines, with the front or rear wheels nearest the raised kerb at the eastern edge of the carriageway.
67	HIGH STREET, PEMBURY COURT, HARLINGTON, the east to west arm, from a point in line with the northwestern kerblines of Pembury Court to a point 3.5 metres northwest of the northwestern flank wall of the Hall, Pembury Court. Special Manner of Standing: At an angle of 90° to the northwestern kerblines, with the front or rear wheels nearest the raised kerb at the eastern edge of the carriageway.

SCHEDULE 1

RESIDENT PERMIT HOLDERS PARKING PLACES - ZONE H1

In relation to the parking place referred to in this schedule, the expression "permitted hours," means the period between 'Monday to Saturday 9am to 5pm' inclusive, any such day not being Christmas Day, Good Friday or a Bank Holiday. Parking places in which a vehicle may be left during the permitted hours if it displays a valid Zone H1 permit or visitor voucher or has been granted either a virtual residents permit or virtual visitor voucher. All parking places are 2 metres wide unless otherwise stated.

Parking Place No.	Designated Parking Place
68	HUDSON ROAD, the northern most north to south arm, the westside, from a point 15 metres south of the southern kerbline of Victoria Lane southwards for a distance of 18.9 metres. Special Manner of Standing: Vehicle permitted to park on the footway with two wheels only for a distance of 0.8 metres from the kerb.
69	HUDSON ROAD, the northern most north to south arm, the westside, from a point 3.9 metres south of the northern most boundary of No. 14 Hudson Road southwards for a distance of 7.7 metres. Special Manner of Standing: Vehicle permitted to park on the footway with two wheels only for a distance of 0.8 metres from the kerb.
70	HUDSON ROAD, the northern most north to south arm, the westside, from a point 1.0 metre south of the northern flank wall of No. 18 Hudson Road southwards for a distance of 10.2 metres. Special Manner of Standing: Vehicle permitted to park on the footway with two wheels only for a distance of 0.8 metres from the kerb.
71	HUDSON ROAD, the northern most north to south arm, the westside, from a point 1.2 metres south of the northern flank wall of No. 22 Hudson Road southwards for a distance of 10.7 metres. Special Manner of Standing: Vehicle permitted to park on the footway with two wheels only for a distance of 0.8 metres from the kerb.

SCHEDULE 1

RESIDENT PERMIT HOLDERS PARKING PLACES - ZONE H1

In relation to the parking place referred to in this schedule, the expression "permitted hours," means the period between 'Monday to Saturday 9am to 5pm' inclusive, any such day not being Christmas Day, Good Friday or a Bank Holiday. Parking places in which a vehicle may be left during the permitted hours if it displays a valid Zone H1 permit or visitor voucher or has been granted either a virtual residents permit or virtual visitor voucher. All parking places are 2 metres wide unless otherwise stated.

Parking Place No.	Designated Parking Place
72	HUDSON ROAD, the northern most north to south arm, the westside, from a point 1.3 metres south of the northern flank wall of No. 26 Hudson Road southwards for a distance of 10.7 metres. Special Manner of Standing: Vehicle permitted to park on the footway with two wheels only for a distance of 0.8 metres from the kerb.
73	HUDSON ROAD, the northern most north to south arm, the westside, from a point 1.3 metres south of the northern flank wall of No. 30 Hudson Road southwards for a distance of 10.4 metres. Special Manner of Standing: Vehicle permitted to park on the footway with two wheels only for a distance of 0.8 metres from the kerb
74	HUDSON ROAD, the northern most north to south arm, the westside, from a point 4.5 metres south of the northern flank wall of Nos. 34 & 36 Hudson Road southwards for a distance of 13.7 metres. Special Manner of Standing: Vehicle permitted to park on the footway with two wheels only for a distance of 0.8 metres from the kerb.
75	HUDSON ROAD, the northern most north to south arm, the eastside, from a point 15 metres south of the southern kerbline of Victoria Lane southwards for a distance of 18.7 metres. Special Manner of Standing: Vehicle permitted to park on the footway with two wheels only for a distance of 0.8 metres from the kerb.

SCHEDULE 1

RESIDENT PERMIT HOLDERS PARKING PLACES - ZONE H1

In relation to the parking place referred to in this schedule, the expression "permitted hours," means the period between 'Monday to Saturday 9am to 5pm' inclusive, any such day not being Christmas Day, Good Friday or a Bank Holiday. Parking places in which a vehicle may be left during the permitted hours if it displays a valid Zone H1 permit or visitor voucher or has been granted either a virtual residents permit or virtual visitor voucher. All parking places are 2 metres wide unless otherwise stated.

Parking Place No.	Designated Parking Place
76	HUDSON ROAD, the northern most north to south arm, the eastside, from a point 3.9 metres south of the northern most boundary of No. 13 Hudson Road southwards for a distance of 10.7 metres. Special Manner of Standing: Vehicle permitted to park on the footway with two wheels only for a distance of 0.8 metres from the kerb.
77	HUDSON ROAD, the northern most north to south arm, the eastside, from a point 0.7 metres south of the northern flank wall of No. 17 Hudson Road southwards for a distance of 11.0 metres. Special Manner of Standing: Vehicle permitted to park on the footway with two wheels only for a distance of 0.8 metres from the kerb.
78	HUDSON ROAD, the northern most north to south arm, the eastside, from a point 1.3 metres south of the northern flank wall of No. 21 Hudson Road southwards for a distance of 10.1 metres. Special Manner of Standing: Vehicle permitted to park on the footway with two wheels only for a distance of 0.8 metres from the kerb.
79	HUDSON ROAD, the northern most north to south arm, the eastside, from a point 1.3 metres south of the northern flank wall of No. 25 Hudson Road southwards for a distance of 10.5 metres. Special Manner of Standing: Vehicle permitted to park on the footway with two wheels only for a distance of 0.8 metres from the kerb.

SCHEDULE 1

RESIDENT PERMIT HOLDERS PARKING PLACES - ZONE H1

In relation to the parking place referred to in this schedule, the expression "permitted hours," means the period between 'Monday to Saturday 9am to 5pm' inclusive, any such day not being Christmas Day, Good Friday or a Bank Holiday. Parking places in which a vehicle may be left during the permitted hours if it displays a valid Zone H1 permit or visitor voucher or has been granted either a virtual residents permit or virtual visitor voucher. All parking places are 2 metres wide unless otherwise stated.

Parking Place No.	Designated Parking Place
80	HUDSON ROAD, the northern most north to south arm, the eastside, from a point 1.3 metres south of the northern flank wall of No. 29 Hudson Road southwards for a distance of 10.3 metres. Special Manner of Standing: Vehicle permitted to park on the footway with two wheels only for a distance of 0.8 metres from the kerb.
81	HUDSON ROAD, the northern most north to south arm, the eastside, from a point 1.0 metre south of the northern flank wall of No. 33 Hudson Road southwards for a distance of 11.4 metres. Special Manner of Standing: Vehicle permitted to park on the footway with two wheels only for a distance of 0.8 metres from the kerb.
82	HUDSON ROAD, the east to west arm, the northside, from a point in line with the eastern flank wall of No. 38 & 40 Hudson Road westwards for a distance of 15.5 metres. Special Manner of Standing: Vehicle permitted to park on the footway with two wheels only for a distance of 0.8 metres from the kerb.
83	HUDSON ROAD, the east to west arm, the northside, from a point 1.0 metre southwest of the eastern flank wall of No. 46 Hudson Road westwards for a distance of 10.0 metres. Special Manner of Standing: Vehicle permitted to park on the footway with two wheels only for a distance of 0.8 metres from the kerb.

SCHEDULE 1

RESIDENT PERMIT HOLDERS PARKING PLACES - ZONE H1

In relation to the parking place referred to in this schedule, the expression "permitted hours," means the period between 'Monday to Saturday 9am to 5pm' inclusive, any such day not being Christmas Day, Good Friday or a Bank Holiday. Parking places in which a vehicle may be left during the permitted hours if it displays a valid Zone H1 permit or visitor voucher or has been granted either a virtual residents permit or virtual visitor voucher. All parking places are 2 metres wide unless otherwise stated.

Parking Place No.	Designated Parking Place
84	HUDSON ROAD, the east to west arm, the northside, from a point in line with the western most boundary of No. 50 Hudson Road eastwards for a distance of 9.0 metres. Special Manner of Standing: Vehicle permitted to park on the footway with two wheels only for a distance of 0.8 metres from the kerb.
85	HUDSON ROAD, the east to west arm, the southside, from a point 6 metres west of the common boundary of Nos. 53 and 55 Hudson Road, westwards for a distance of 25.7 metres..
86	HUDSON ROAD, the southern most north to south arm, the eastside, from a point 8.0 metres south of the southern kerbline of the east to west arm of Hudson Road southwards for a distance of 10.6 metres.
87	HUDSON ROAD, the southern most north to south arm, the eastside, from a point 20 metres northeast of the northeastern kerbline of Sipson Lane northeastwards for a distance of 29.6 metres.
88	KENWOOD CLOSE, on the northern side, from a point 5.1 metres west of the common boundary of No.'s 3 /4 and 1 /2 Kenwood Close for 14.0 metres eastwards. Special Manner of Standing: At an angle of 90 degrees to the northern kerb line with the front or the rear wheels nearest the eastern edge of the carriageway, with a width throughout of 4.8 metres.
89	KENWOOD CLOSE, north south arm, on the western side, from a point 6.5 metres north of a point opposite the common boundary of No 10/11 Kenwood Close to a point 2.0 metres south of a point opposite the common boundary of 13/14 Kenwood Close.

SCHEDULE 1

RESIDENT PERMIT HOLDERS PARKING PLACES - ZONE H1

In relation to the parking place referred to in this schedule, the expression "permitted hours," means the period between 'Monday to Saturday 9am to 5pm' inclusive, any such day not being Christmas Day, Good Friday or a Bank Holiday. Parking places in which a vehicle may be left during the permitted hours if it displays a valid Zone H1 permit or visitor voucher or has been granted either a virtual residents permit or virtual visitor voucher. All parking places are 2 metres wide unless otherwise stated.

Parking Place No.	Designated Parking Place
90	KILN CLOSE, east side, from a point 10 metres south of the southern kerbline of Brickfield Lane, southwards for a distance of 18 metres.
91	KILN CLOSE, west side, from a point 10 metres south of the southern kerbline of Brickfield Lane, southwards for a distance of 13.6 metres.
92	LITTLE ELMS, at the eastern extremity of Little Elms, from a point adjacent to the northern kerb line of Little Elms south for a distance of 10.2 metres. Special Manner of Standing: At an angle of 90 degrees to the eastern kerb line with the front or the rear wheels nearest the eastern edge of the carriageway, with a width throughout of 4.8 metres.
93	MANOR LANE, the east side, from a point 2 metres north of the southern boundary of No. 27 Manor Lane, northwards for a distance of 10 metres.
94	MANOR LANE, the east side from a point in line with the front wall of No. 33 Manor Lane northwards for a distance of 24 metres.
95	MANOR LANE, the east side, from a point 8 metres north of the common boundary of Nos. 29 and 31 Manor Lane, northwards for a distance of 8 metres.
96	MANOR LANE, the south side, from a point 7.5 metres west of the western kerbline of the southern most north to south arm of Manor Lane, westwards for a distance of 19 metres;

SCHEDULE 1

RESIDENT PERMIT HOLDERS PARKING PLACES - ZONE H1

In relation to the parking place referred to in this schedule, the expression "permitted hours," means the period between 'Monday to Saturday 9am to 5pm' inclusive, any such day not being Christmas Day, Good Friday or a Bank Holiday. Parking places in which a vehicle may be left during the permitted hours if it displays a valid Zone H1 permit or visitor voucher or has been granted either a virtual residents permit or virtual visitor voucher. All parking places are 2 metres wide unless otherwise stated.

Parking Place No.	Designated Parking Place
97	MANOR LANE, the west side, between a point in line with the northern boundary of No. 54 Manor Lane, and the southern extremity of the southern most north to south arm of Manor Lane.
98	MANOR LANE, the east side, the layby fronting Nos. 65 – 71 Manor Lane.
99	MANOR LANE, the eastern most north to south arm, the north side, from a point 1 metre east of the rear wall on No. 45 Manor Lane eastwards for a distance of 5.2 metres. Special Manner of Standing: At an angle of 90 degrees to the back of the footway.
100	MANOR LANE, the north side, from a point in line with the westernmost boundary of Manor Farm, eastwards for a distance of 4.6 metres.
101	MANOR LANE, the north side, from a point 1.5 metres west of the party wall of Nos. 23 and 25 Manor Lane westwards for a distance of 7 metres
102	MANSE CLOSE, the south side, from a point 10 metres east of the eastern kerbline of Harlington High Street, eastwards to a point in line with the common boundary of Nos. 23 and 24 Manse Close. Special Manner of Standing: Vehicle permitted to park on the footway with two wheels only for a distance of 0.8 metres from the kerb.

SCHEDULE 1

RESIDENT PERMIT HOLDERS PARKING PLACES - ZONE H1

In relation to the parking place referred to in this schedule, the expression "permitted hours," means the period between 'Monday to Saturday 9am to 5pm' inclusive, any such day not being Christmas Day, Good Friday or a Bank Holiday. Parking places in which a vehicle may be left during the permitted hours if it displays a valid Zone H1 permit or visitor voucher or has been granted either a virtual residents permit or virtual visitor voucher. All parking places are 2 metres wide unless otherwise stated.

Parking Place No.	Designated Parking Place
103	MANSE CLOSE, the north side, from a point 10 metres east of the eastern kerbline of Harlington High Street, to a point in line with the common boundary of Nos. 7/8 and 9/10 Manse Close. Special Manner of Standing: Vehicle permitted to park on the footway with two wheels only for a distance of 0.8 metres from the kerb.
104	MANSE CLOSE, the north side, from a point 6.6 metres west of a point in line with the common boundary of Nos. 5/6 and 7/8 Manse Close to a point in line with the common boundary of Nos. 7/8 and 9/10 Manse Close. Special Manner of Standing: Vehicle permitted to park on the footway with two wheels only for a distance of 0.8 metres from the kerb.
105	MANSE CLOSE, the south-east and east sides, from a point in line with the northern flank wall of Nos. 23 and 2 Manse Close, to a point in line with the southern boundary of Nos. 19 and 20 Manse Close. Special Manner of Standing: Vehicle permitted to park on the footway with two wheels only for a distance of 0.8 metres from the kerb.
106	MANSE CLOSE, the south side, from a point in line with the southern extremity of Manse Close, northwards for a distance of 4.8 metres.
107	MANSE CLOSE, the northwest side, from a point in line with the northern extremity of Manse Close, southwards for a distance of 4.8 metres.

SCHEDULE 1

RESIDENT PERMIT HOLDERS PARKING PLACES - ZONE H1

In relation to the parking place referred to in this schedule, the expression "permitted hours," means the period between 'Monday to Saturday 9am to 5pm' inclusive, any such day not being Christmas Day, Good Friday or a Bank Holiday. Parking places in which a vehicle may be left during the permitted hours if it displays a valid Zone H1 permit or visitor voucher or has been granted either a virtual residents permit or virtual visitor voucher. All parking places are 2 metres wide unless otherwise stated.

Parking Place No.	Designated Parking Place
108	MANSE CLOSE, the northeast side, from a 3 metres northwest of the southeastern flank wall of Nos. 17 and 18 Manse Close northwestwards for a distance of 7 metres. Special Manner of Standing: At an angle of 90 degrees to the back of the footway.
109	MENDIP CLOSE, the southern side, from a point 1.5 metres west of the common boundary of Nos. 17 & 19 and 21 Mendip Close to a point 10.0 metres west of the eastern kerbline of the eastern branch of Pennine Way. Bay width 1.8 metres
110	MENDIP CLOSE, the northern side, from a point 0.8 metres west of the common boundary of Nos. 14 & 16 and 18 & 20 Mendip Close eastwards for a distance of 5.1 metres. Special Manner of Standing: At an angle of 90 degrees to the eastern kerb line with the front or the rear wheels nearest the eastern edge of the carriageway, with a width throughout of 4.8 metres.
111	NEW ROAD, the west side, from a point 3.0 metres south of the common boundary of Nos. 62 and 64 New Road to a point 3.6 metres north of the common boundary of Nos. 42 and 44 New Road.
112	NEW ROAD, the west side, from a point 10.0 metres north of the common boundary of No. 34 and 36 New Road to a point 5 metres northwards. Special Manner of Standing: Vehicles permitted to park on the footway with two wheels only, for a maximum distance of 0.5 metres from the kerb.

SCHEDULE 1

RESIDENT PERMIT HOLDERS PARKING PLACES - ZONE H1

In relation to the parking place referred to in this schedule, the expression "permitted hours," means the period between 'Monday to Saturday 9am to 5pm' inclusive, any such day not being Christmas Day, Good Friday or a Bank Holiday. Parking places in which a vehicle may be left during the permitted hours if it displays a valid Zone H1 permit or visitor voucher or has been granted either a virtual residents permit or virtual visitor voucher. All parking places are 2 metres wide unless otherwise stated.

Parking Place No.	Designated Parking Place
113	NEW ROAD, the east side, from a point 8.1 metres north of the common boundary of Nos. 49 and 51 New Road to a point 1.5 metres south of the southern boundary of No. 25 New Road. Special Manner of Standing: Vehicles permitted to park on the footway with two wheels only, for a maximum distance of 1.0 metres from the kerb.
114	NEW ROAD, the west side, from a point 5.0 metres north of the northeast kerb of Harlington Close to a point in line with the common boundary of No 2 & 4 New Road. Special Manner of Standing:: Vehicles permitted to park on the footway with two wheels only, for a maximum distance of 1.0 metres from the kerb.
115	PENNINE WAY, the western branch, the north south arm, the eastern side, from a point 7.4 metres north of a point opposite the common boundary of Nos. 59 and 60 Pennine Way to a point 4.0 metres north of the common boundary of Nos. 73 and 74 Pennine Way. Special Manner of Standing: Vehicles permitted to park on the footway with two wheels only, for a maximum distance of 0.6 metres from the kerb. Bay width 1.8 metres.
116	PENNINE WAY, the southern branch, the east west arm, on the southern side, from a point 4.0 metres west of the common boundary of 37 and 38 Pennine Way to a point 3.0 metres west of the common boundary of No. 47 and 48 Pennine Way. Bay width 1.8 metres.

SCHEDULE 1

RESIDENT PERMIT HOLDERS PARKING PLACES - ZONE H1

In relation to the parking place referred to in this schedule, the expression "permitted hours," means the period between 'Monday to Saturday 9am to 5pm' inclusive, any such day not being Christmas Day, Good Friday or a Bank Holiday. Parking places in which a vehicle may be left during the permitted hours if it displays a valid Zone H1 permit or visitor voucher or has been granted either a virtual residents permit or virtual visitor voucher. All parking places are 2 metres wide unless otherwise stated.

Parking Place No.	Designated Parking Place
117	<p>PENNINE WAY, the western branch, north south arm, on the western side, from to a point 2.2 metres north of the common boundary of Nos. 71 and 72 Pennine Way to a point 3.5 metres north of a point opposite the common boundary of Nos. 89 and 90 Pennine Way.</p> <p>Special Manner of Standing: Vehicles permitted to park on the footway with two wheels only, for a maximum distance of 0.6 metres from the kerb. Bay width 1.8 metres.</p>
118	<p>PENNINE WAY, the western branch, the north south arm, east side, from a point 13.0 metres south of the southeast kerb of Mendip Close to a point 4.1 metres north of the common boundary of Nos. 89 and 90 Pennine Way.</p> <p>Special Manner of Standing: Vehicles permitted to park on the footway with two wheels only, for a maximum distance of 0.55 metres from the kerb. Bay width 1.8 metres.</p>
119	<p>PENNINE WAY, the eastern branch, the north south arm, the eastern side, from a point 10.0 metres north of the northern kerbline of Quantock Close to a point 10.0 metres south of the southeastern kerbline of West End Lane. Bay width 1.8 metres.</p>
120	<p>PENNINE WAY, the eastern branch, the north south arm, the eastern side, from a point 10.0 metres south of the southern kerbline of Quantock Close to a point 5.0 metres north of the common boundary of Nos. 33 & 34 Pennine Way and Nos. 1 & 2 Cheviot Close.</p>
121	<p>PENNINE WAY, the eastern branch, the north south arm and the southern arm, the northwestern side, from a point 10.0 metres south of the southern kerbline of Mendip Close to a point 25.5 metres west of the common boundary of Nos. 90 & 91 Pennine Way. Bay width 1.8 metres.</p>

SCHEDULE 1

RESIDENT PERMIT HOLDERS PARKING PLACES - ZONE H1

In relation to the parking place referred to in this schedule, the expression "permitted hours," means the period between 'Monday to Saturday 9am to 5pm' inclusive, any such day not being Christmas Day, Good Friday or a Bank Holiday. Parking places in which a vehicle may be left during the permitted hours if it displays a valid Zone H1 permit or visitor voucher or has been granted either a virtual residents permit or virtual visitor voucher. All parking places are 2 metres wide unless otherwise stated.

Parking Place No.	Designated Parking Place
122	PENNINE WAY, the eastern branch, the north to south arm, west side, from the southern flank wall of Nos. 2 and 4 Mendip Close to a point 10.0 metres south of the southwestern kerbline of Grampion Close. Bay width 1.8 metres.
123	PENNINE WAY, the eastern branch, the north to south arm, the western side, from a point 10.0 metres south of the southern kerbline of West End Lane to a point 10.0 metres north of the northern kerbline of Grampian Close.
124	PONDSIDE CLOSE, the east side, from a point 7.0 metres north of the northern boundary of No. 11 Providence Lane, to a point 25.0 metres southwestwards
125	RAYWOOD CLOSE, the east side, from a point 7.0 metres south of the southern kerbline of West End Lane to a point 1.0 metres south of the common boundary of Nos. 2 & 3 and 4 to 7 Raywood Close.
126	RICHARDS CLOSE, northwest to southeast arm, northeast side, from a point 12.4 metres southeast of the southeastern kerbline of High Street, Harlington, southeastwards for a distance of 29 metres. SPECIAL MANNER OF STANDING - Parking permitted with 2 wheels 0.8 metres on the footway within marked bays.

SCHEDULE 1

RESIDENT PERMIT HOLDERS PARKING PLACES - ZONE H1

In relation to the parking place referred to in this schedule, the expression "permitted hours," means the period between 'Monday to Saturday 9am to 5pm' inclusive, any such day not being Christmas Day, Good Friday or a Bank Holiday. Parking places in which a vehicle may be left during the permitted hours if it displays a valid Zone H1 permit or visitor voucher or has been granted either a virtual residents permit or virtual visitor voucher. All parking places are 2 metres wide unless otherwise stated.

Parking Place No.	Designated Parking Place
127	RICHARDS CLOSE, northwest to southeast arm, northeast side, from a point 11 metres northwest of the northwestern kerbline of the northeast to southwest arm of Richards Close, northwestwards for a distance of 17 metres. SPECIAL MANNER OF STANDING - Parking permitted with 2 wheels 0.8 metres on the footway within marked bays.
128	RICHARDS CLOSE, northwest to southeast arm, southwest side, from a point 10 metres southeast of the southeastern kerbline of High Street, Harlington, southeastwards for a distance of 24.8 metres. SPECIAL MANNER OF STANDING - Parking permitted with 2 wheels 0.8 metres on the footway within marked bays.
129	RICHARDS CLOSE, northwest to southeast arm, southwest side, from a point 2.2 metres northwest of the common boundary of Nos. 2 and 4 Richards Close, southeastwards for a distance of 9.7 metres. SPECIAL MANNER OF STANDING - Parking permitted with 2 wheels 0.8 metres on the footway within marked bays.
130	RICHARDS CLOSE, northwest to southeast arm, southwest side, from a point 4 metres northwest of the southeastern flank wall of No. 8 Richards Close, northwestwards for a distance of 12.2 metres. SPECIAL MANNER OF STANDING - Parking permitted with 2 wheels 0.8 metres on the footway within marked bays.
131	RICHARDS CLOSE, northwest to southeast arm, southwest side, from a point 10 metres northwest of the northwestern kerbline of the northeast to southwest arm of Richards Close, northwestwards for a distance of 18 metres. SPECIAL MANNER OF STANDING - Parking permitted with 2 wheels 0.8 metres on the footway within marked bays.

SCHEDULE 1

RESIDENT PERMIT HOLDERS PARKING PLACES - ZONE H1

In relation to the parking place referred to in this schedule, the expression "permitted hours," means the period between 'Monday to Saturday 9am to 5pm' inclusive, any such day not being Christmas Day, Good Friday or a Bank Holiday. Parking places in which a vehicle may be left during the permitted hours if it displays a valid Zone H1 permit or visitor voucher or has been granted either a virtual residents permit or virtual visitor voucher. All parking places are 2 metres wide unless otherwise stated.

Parking Place No.	Designated Parking Place
132	RICHARDS CLOSE, northeast to southwest arm, southeast side, from a point 1 metre southwest of the northeastern flank wall of No. 29 Richards Close, southwestwards for a distance of 10.2 metres. SPECIAL MANNER OF STANDING - Parking permitted with 2 wheels 0.8 metres on the footway within marked bays.
133	RICHARDS CLOSE, northeast to southwest arm, southeast side, from a point 2.9 metres southwest of the northeastern flank wall of No. 33 Richards Close, southwestwards for a distance of 6 metres.
134	RICHARDS CLOSE, northeast to southwest arm, southeast side, from a point 0.6 metres southwest of the northeastern flank wall of No. 32 Richards Close, southwestwards for a distance of 11 metres. SPECIAL MANNER OF STANDING - Parking permitted with 2 wheels 0.8 metres on the footway within marked bays.
135	SIPSON LANE, the southwest side, from a point 1.7 metres northwest of the south eastern flank wall of No. 23 Sipson Lane northwestwards for a distance of 5.0 metres.
136	SIPSON LANE, the southwest side, from a point 2.5 metres southeast of the northwestern flank wall of No. 21 Sipson Lane southeastwards for a distance of 6.0 metres.
137	SIPSON LANE, the southwest side, from a point 3.4 metres southeast of the northwestern flank wall of No. 17 Sipson Lane southeastwards for a distance of 6.0 metres.

SCHEDULE 1

RESIDENT PERMIT HOLDERS PARKING PLACES - ZONE H1

In relation to the parking place referred to in this schedule, the expression "permitted hours," means the period between 'Monday to Saturday 9am to 5pm' inclusive, any such day not being Christmas Day, Good Friday or a Bank Holiday. Parking places in which a vehicle may be left during the permitted hours if it displays a valid Zone H1 permit or visitor voucher or has been granted either a virtual residents permit or virtual visitor voucher. All parking places are 2 metres wide unless otherwise stated.

Parking Place No.	Designated Parking Place
138	SIPSON LANE, the southwest side, from a point 1.5 metres southeast of the northwestern flank wall of No. 13 Sipson Lane southeastwards for a distance of 7.8 metres.
139	SIPSON LANE, the northeast side, from a point 25.0 metres northwest of the northwestern kerbline of Hudson Road northwestwards for a distance of 30.2 metres.
140	SIPSON ROAD, the eastern side, from a point 4.0 metres south of the common boundary of Nos. 251/253 and 255/257 Sipson Road to the southern flank wall of No. 241 Sipson Road. Special Manner of Standing: Vehicles permitted to park on the footway with two wheels only, for a maximum distance of 1.0 metres from the kerb. Bay width 1.8 metres.
141	SIPSON ROAD, the western side, from a point 3.5 metres north of the common boundary of Nos. 446/444 Sipson Road to a point 1.0 metres south of the common boundary of Nos. 450 and 452 Sipson Road. Bay width 1.8 metres.
142	SIPSON ROAD, the northeast side, from a point 1.0 metres north of the common boundary of Nos. 477/479 Sipson Road to a point 3.0 metres north of the southern boundary of No. 483 Sipson Road.
143	ST PAUL'S CLOSE, the southwest side, from a point 3.4 metres southeast of the common boundary of Nos. 12 & 24 and Nos. 11 & 23 St Paul's Close, southeastwards for a distance of 5.6 metres.
144	ST PAUL'S CLOSE, the southwest side, from a point 3.4 metres southeast of the common boundary of Nos. 10 & 22 and Nos. 9 & 21 St Paul's Close, southeastwards for a distance of 9.2 metres.

SCHEDULE 1

RESIDENT PERMIT HOLDERS PARKING PLACES - ZONE H1

In relation to the parking place referred to in this schedule, the expression "permitted hours," means the period between 'Monday to Saturday 9am to 5pm' inclusive, any such day not being Christmas Day, Good Friday or a Bank Holiday. Parking places in which a vehicle may be left during the permitted hours if it displays a valid Zone H1 permit or visitor voucher or has been granted either a virtual residents permit or virtual visitor voucher. All parking places are 2 metres wide unless otherwise stated.

Parking Place No.	Designated Parking Place
145	ST PAUL'S CLOSE, the southwest side, from a point 3.5 metres southeast of the common boundary of Nos. 8 & 20 and Nos. 7 & 19 St Paul's Close, southeastwards for a distance of 5.5 metres.
146	ST PAUL'S CLOSE, the southwest side, from a point 3.3 metres southeast of the common boundary of Nos. 6 & 18 and Nos. 5 & 17 St Paul's Close, southeastwards for a distance of 5.5 metres.
147	ST PAUL'S CLOSE, the southwest side, from a point 3.2 metres southeast of the common boundary of Nos. 4 & 16 and Nos. 3 & 15 St Paul's Close, southeastwards for a distance of 6.4 metres.
148	ST PETERS WAY, north to south arm, west side, from a point 7.8 metres south of the northern boundary of Nos. 1-3 St Peters Way, southwards for a distance of 5.0 metres.
149	ST PETERS WAY, the north to south arm, west side, from a point 5.1 metres north of the northern boundary of Nos. 1 to 3 St Peters Way, northwards for a distance of 8 metres.
150	ST PETERS WAY, north to south arm, west side, from a point 10 metres north of the east to west arm of St Peters Way, northwards for a distance of 26.8 metres.
151	ST PETERS WAY, north to south arm, west side, from a point 10 metres south of the southern kerblines of St Paul's Close, southwards for a distance 8 metres.
152	ST PETERS WAY, north to south arm, east side, from a point opposite a point 18 metres north of the northern kerblines of St Paul's Close, southwards to a point opposite a point in line with the northern kerblines of the east to west arm of St Peters Way.

SCHEDULE 1

RESIDENT PERMIT HOLDERS PARKING PLACES - ZONE H1

In relation to the parking place referred to in this schedule, the expression "permitted hours," means the period between 'Monday to Saturday 9am to 5pm' inclusive, any such day not being Christmas Day, Good Friday or a Bank Holiday. Parking places in which a vehicle may be left during the permitted hours if it displays a valid Zone H1 permit or visitor voucher or has been granted either a virtual residents permit or virtual visitor voucher. All parking places are 2 metres wide unless otherwise stated.

Parking Place No.	Designated Parking Place
153	ST PETERS WAY, east to west arm, south side, from a point 10 metres west of the western kerbline of the north to south arm of St Peters Way, westwards for a distance of 13 metres.
154	ST PETERS WAY, east to west arm, southwest side, from a point opposite a point 1.8 metres southeast of the southeastern flank wall of western most block of Nos. 1 to 26 Woodforde Court, southeastwards for a distance of 4.5 metres.
155	ST PETERS WAY, east to west arm, southwest side, from a point 6.7 metres southeast of the northwestern flank wall of No. 13 St Peters Way, southeastwards for a distance of 22 metres.
156	ST PETERS WAY, east to west arm, southwest side, from a point in line with the northwestern flank wall of No. 13 St Peters Way, northwestwards to a point a point in line with the southwestern extremity of St Peters Way. SPECIAL MANNER OF STANDING: At an angle of 90 degrees to the southwestern kerbline with the front or the rear wheels nearest the southwestern edge of the carriageway.
157	ST PETERS WAY, east to west arm, northeast side, the whole of the parking area west of Nos. 1 to 26 Woodforde Court and north of Church Hall. SPECIAL MANNER OF STANDING: At an angle of 90 degrees to the northeastern kerbline with the front or the rear wheels nearest the northeastern edge of the carriageway.
158	ST PETERS WAY, east to west arm, northeast side, from a point opposite a point in line with the northwestern flank wall of No. 13 St Peters Way, southeastwards for a distance of 4.8 metres.

SCHEDULE 1

RESIDENT PERMIT HOLDERS PARKING PLACES - ZONE H1

In relation to the parking place referred to in this schedule, the expression "permitted hours," means the period between 'Monday to Saturday 9am to 5pm' inclusive, any such day not being Christmas Day, Good Friday or a Bank Holiday. Parking places in which a vehicle may be left during the permitted hours if it displays a valid Zone H1 permit or visitor voucher or has been granted either a virtual residents permit or virtual visitor voucher. All parking places are 2 metres wide unless otherwise stated.

Parking Place No.	Designated Parking Place
159	THE CRESCENT, the eastern most north to south arm, the eastside, from a point 15.0 metres north of the northern kerbline of West End Lane northwards for a distance of 9.0 metres. Special Manner of Standing: Vehicle permitted to park on the footway with two wheels only for a distance of 0.8 metres from the kerb.
160	THE CRESCENT, the eastern most north to south arm, the eastside, from a point in line with the southern flank wall of Nos. 2 and 4 The Crescent to a point opposite a point 4.8 metres southeast of the common boundary of Nos. 1/3 and 5/7 The Crescent. Special Manner of Standing: Vehicle permitted to park on the footway with two wheels only for a distance of 0.8 metres from the kerb.
161	THE CRESCENT, the eastern most north to south arm, the westside, from a point 15.0 metres north of the northern kerbline of West End Lane northwards to a point opposite a point in line with the common boundary of Nos. 2/4 and 6/8 The Crescent. Special Manner of Standing: Vehicle permitted to park on the footway with two wheels only for a distance of 0.8 metres from the kerb.
162	THE CRESCENT, the east to west arm, southside, from a point opposite a point 2.0 metres north of the southern flank wall of Nos. 10 and 12 The Crescent to a point opposite a point 2.0 metres south of the common boundary of Nos. 90/92 and 94/96 The Crescent. Special Manner of Standing: Vehicle permitted to park on the footway with two wheels only for a distance of 0.8 metres from the kerb.

SCHEDULE 1

RESIDENT PERMIT HOLDERS PARKING PLACES - ZONE H1

In relation to the parking place referred to in this schedule, the expression "permitted hours," means the period between 'Monday to Saturday 9am to 5pm' inclusive, any such day not being Christmas Day, Good Friday or a Bank Holiday. Parking places in which a vehicle may be left during the permitted hours if it displays a valid Zone H1 permit or visitor voucher or has been granted either a virtual residents permit or virtual visitor voucher. All parking places are 2 metres wide unless otherwise stated.

Parking Place No.	Designated Parking Place
163	<p>THE CRESCENT, the east to west arm, northside, from a point opposite a point 1.1 metre northwest of the common boundary of Nos. 1/3 and 5/7 The Crescent to a point opposite a point 4.1 metres northeast of the common boundary of Nos. 33/35 and 37/39 The Crescent.</p> <p>Special Manner of Standing: Vehicle permitted to park on the footway with two wheels only for a distance of 0.8 metres from the kerb.</p>
164	<p>THE CRESCENT, the western most north to south arm, the eastside, from a point 15.0 metres northeast of the northern kerbline of West End Lane northwards for a distance of 28.3 metres.</p> <p>Special Manner of Standing: Vehicle permitted to park on the footway with two wheels only for a distance of 0.8 metres from the kerb.</p>
165	<p>THE CRESCENT, the western most north to south arm, the westside, from a point 15.0 metres northeast of the northern kerbline of West End Lane to a point opposite a point 3.5 metres southwest of the common boundary of Nos. 33/35 and 37/39 The Crescent.</p> <p>Special Manner of Standing: Vehicle permitted to park on the footway with two wheels only for a distance of 0.8 metres from the kerb.</p>
166	<p>TRIUMPH CLOSE, the south side, from a point 18.4 metres east of the southeastern kerbline of New Road eastwards for a distance of 60 metres, to the eastern extremity.</p>

SCHEDULE 1

RESIDENT PERMIT HOLDERS PARKING PLACES - ZONE H1

In relation to the parking place referred to in this schedule, the expression "permitted hours," means the period between 'Monday to Saturday 9am to 5pm' inclusive, any such day not being Christmas Day, Good Friday or a Bank Holiday. Parking places in which a vehicle may be left during the permitted hours if it displays a valid Zone H1 permit or visitor voucher or has been granted either a virtual residents permit or virtual visitor voucher. All parking places are 2 metres wide unless otherwise stated.

Parking Place No.	Designated Parking Place
167	VICTORIA LANE, the northeast side, from a point 4.0 metres northwest of the southeastern most boundary of No. 31 Victoria Lane northwestwards for a distance of 8.6 metres. Special Manner of Standing: Vehicle permitted to park on the footway with two wheels only for a distance of 0.5 metres from the kerb.
168	VICTORIA LANE, the northeast side, from a point 5.2 metres northwest of the southeastern most boundary of No. 23 Victoria Lane northwestwards for a distance of 21.1 metres.
169	VICTORIA LANE, the northeast side, from a point 5.3 metres northwest of the southeastern most boundary of No. 21 Victoria Lane northwestwards for a distance of 5.5 metres.
170	VICTORIA LANE, the northeast side, from a point 1.3 metres northwest of the southeastern flank wall of No. 15 Victoria Lane northwestwards for a distance of 10.0 metres.
171	VICTORIA LANE, the northeast side, from a point 1.8 metres northwest of the southeastern flank wall of No. 11 Victoria Lane northwestwards for a distance of 9.4 metres.
172	VICTORIA LANE, the northeast side, from a point 1.2 metres southeast of the northwestern flank wall of No. 9 Victoria Lane southeastwards for a distance of 10.5 metres.
173	VICTORIA LANE, the northeast side, from a point 1.5 metres west of the eastern flank wall of No. 5 Victoria Lane westwards for a distance of 5.2 metres. Special Manner of Standing: Vehicle permitted to park on the footway with two wheels only for a distance of 0.8 metres from the kerb.

SCHEDULE 1

RESIDENT PERMIT HOLDERS PARKING PLACES - ZONE H1

In relation to the parking place referred to in this schedule, the expression "permitted hours," means the period between 'Monday to Saturday 9am to 5pm' inclusive, any such day not being Christmas Day, Good Friday or a Bank Holiday. Parking places in which a vehicle may be left during the permitted hours if it displays a valid Zone H1 permit or visitor voucher or has been granted either a virtual residents permit or virtual visitor voucher. All parking places are 2 metres wide unless otherwise stated.

Parking Place No.	Designated Parking Place
174	VICTORIA LANE, the northeast side, from a point in line with the eastern flank wall of No. 1 Victoria Lane westwards for a distance of 12.8 metres. Special Manner of Standing: Vehicle permitted to park on the footway with two wheels only for a distance of 0.8 metres from the kerb.
175	VICTORIA LANE, the northeast side, from a point 9.0 metres west of the north western kerblines of the service road fronting Nos. 120-140 westwards for a distance of 10.0 metres. Special Manner of Standing: Vehicle permitted to park on the footway with two wheels only for a distance of 0.8 metres from the kerb.
176	VICTORIA LANE, HARLINGTON – North side, from a point 12.7 metres west of the common boundary between the Burial Ground and Victoria Lane Stables, westwards for a distance of 7.3 metres.
177	VICTORIA LANE, HARLINGTON – North side, from a point 10.5 metres east of the eastern boundary of No. 35 Victoria Lane, westwards for a distance of 30 metres.
178	WEST END LANE, the northern side, from a point 23.3 metres west of the common boundary of 128 and 126 West End Lane to a point 7.0 metres west of the common boundary of No 136 and 138 West End Lane.

SCHEDULE 1

RESIDENT PERMIT HOLDERS PARKING PLACES - ZONE H1

In relation to the parking place referred to in this schedule, the expression "permitted hours," means the period between 'Monday to Saturday 9am to 5pm' inclusive, any such day not being Christmas Day, Good Friday or a Bank Holiday. Parking places in which a vehicle may be left during the permitted hours if it displays a valid Zone H1 permit or visitor voucher or has been granted either a virtual residents permit or virtual visitor voucher. All parking places are 2 metres wide unless otherwise stated.

Parking Place No.	Designated Parking Place
179	WEST END LANE, the north side, from a point 6.4 metres east of the common boundary of Nos. 10/12 & 14/16 West End Lane to a point 2.3 metres east of the western boundary of Nos. 42/44 West End Lane. Special Manner of Standing: Vehicles permitted to park on the footway with two wheels only, for a maximum distance of 1.1 metres from the kerb.
180	WEST END LANE, north side, from appoint 7.5 metres east of the common boundary of Nos. 46/48 & 50/52 West End Lane to a point 15.0 metres east of the southeastern kerblines of The Crescent. Special Manner of Standing: Vehicles permitted to park on the footway with two wheels only, for a maximum distance of 0.4 metres from the kerb.
181	WEST END LANE, the south side, all parts of the lay-by opposite Nos. 74b, 74 & 76 West End Lane, excluding that section which lies from a point in line with the eastern flank wall of Nos. 93/95 West end Lane for a distance of 6 metres eastwards.
182	WEST END LANE, the south side facing the island, from a point 9.5 metres west of the common boundary of Nos. 17 & 19 and 21 & 23 West End Lane to a point 20.5 metres east of that boundary.
183	WEST END LANE, the southwest side, from a point 10.0 metres southeast of the southern kerblines of 126 West End Lane to a point 0.5 metres southeast of the common boundary of Nos. 25/27 and 29/31 West End Lane.
184	ZEALAND AVENUE, the north side, from a point 4.8 metres east of the western boundary of No. 1 Zealand Avenue to a point 4.0 metres east of the common boundary of Nos. 7 and 8 Zealand Avenue.

SCHEDULE 1

RESIDENT PERMIT HOLDERS PARKING PLACES - ZONE H1

In relation to the parking place referred to in this schedule, the expression "permitted hours," means the period between 'Monday to Saturday 9am to 5pm' inclusive, any such day not being Christmas Day, Good Friday or a Bank Holiday. Parking places in which a vehicle may be left during the permitted hours if it displays a valid Zone H1 permit or visitor voucher or has been granted either a virtual residents permit or virtual visitor voucher. All parking places are 2 metres wide unless otherwise stated.

Parking Place No.	Designated Parking Place
185	ZEALAND AVENUE, the south side, from a point 4.5 metres west of the common boundary of Nos. 37 and 38 Zealand Avenue to a point 3.5 metres east of the common boundary of Nos. 31 and 32 Zealand Avenue.

SCHEDULE 2

RESIDENT PERMIT HOLDERS PARKING PLACES - ZONE H1

In relation to the parking place referred to in this schedule, the expression "permitted hours," means the period between 'Monday to Friday 9am to 5pm' inclusive, any such day not being Christmas Day, Good Friday or a Bank Holiday. Parking places in which a vehicle may be left during the permitted hours if it displays a valid Zone H1 permit or visitor voucher or has been granted either a virtual residents permit or virtual visitor voucher. All parking places are 2 metres wide unless otherwise stated.

Parking Place No.	Designated Parking Place
1	CANDOVER CLOSE, South side, from a point 5.7 metres west of the eastern flank wall of No. 68 Hatch Lane, westwards for a distance of 33.1 metres. Special Manner of Standing: Parking permitted with 2 wheels 0.7 metres on the footway within marked bays.
2	CANDOVER CLOSE, South side, from a point 6.9 metres east of the common boundary of No.1 and No.2 Candover Close, westwards for a distance of 11.8 metres. Special Manner of Standing: Parking permitted with 2 wheels 0.7 metres on the footway within marked bays.
3	CANDOVER CLOSE, South side, from a point 4.8 metres east of the common boundary of No.3 and No.4 Candover Close, westwards for a distance of 6.8 metres. Special Manner of Standing: Parking permitted with 2 wheels 0.7 metres on the footway within marked bays.
4	CANDOVER CLOSE. South side, from a point 4.3 metres east of the common boundary of No.5 and No.6 Candover Close, westwards for a distance of 7.6 metres. Special Manner of Standing: Parking permitted with 2 wheels 0.7 metres on the footway within marked bays.
5	CANDOVER CLOSE, South side, from a point 0.9 metres west of the common boundary of No.6 and No.7 Candover Close, westwards for a distance of 7.0 metres. Special Manner of Standing: Parking permitted with 2 wheels 0.7 metres on the footway within marked bays.

SCHEDULE 2

RESIDENT PERMIT HOLDERS PARKING PLACES - ZONE H1

In relation to the parking place referred to in this schedule, the expression "permitted hours," means the period between 'Monday to Friday 9am to 5pm' inclusive, any such day not being Christmas Day, Good Friday or a Bank Holiday. Parking places in which a vehicle may be left during the permitted hours if it displays a valid Zone H1 permit or visitor voucher or has been granted either a virtual residents permit or virtual visitor voucher. All parking places are 2 metres wide unless otherwise stated.

Parking Place No.	Designated Parking Place
6	CANDOVER CLOSE, Southern arm, east side, from a point 5.3 metres northeast of the common boundary of No.7 and No.8 Candover Close, southwestwards for a distance of 9.2 metres.
7	CANDOVER CLOSE, Southern arm, east side, from a point 2.9 metres north of the common boundary of No.8 and No.9 Candover Close, northwards for a distance of 10.9 metres. Special Manner of Standing: Parking permitted with 2 wheels 0.7 metres on the footway within marked bays.
8	CANDOVER CLOSE, West side, from a point 4.5 metres south of the common boundary of No.17 and No.18 Candover Close, northwards for a distance of 9.3 metres. Special Manner of Standing: Parking permitted with 2 wheels 0.7 metres on the footway within marked bays.
9	CANDOVER CLOSE, West side, from a point 6.2 metres south of the common boundary of No.19a and No.20 Candover Close, northwards for a distance of 5.1 metres.
10	CANDOVER CLOSE, West side, from a point 0.5 metres north of the northern boundary of No. 19 Candover Close, southwards for a distance of 4.6 metres.
11	CANDOVER CLOSE, West side, from a point 3.9 metres south of the common boundary of No.21 and No.22 Candover Close, northwards for a distance of 7.4 metres. Special Manner of Standing: Parking permitted with 2 wheels 0.7 metres on the footway within marked bays.

SCHEDULE 2

RESIDENT PERMIT HOLDERS PARKING PLACES - ZONE H1

In relation to the parking place referred to in this schedule, the expression "permitted hours," means the period between 'Monday to Friday 9am to 5pm' inclusive, any such day not being Christmas Day, Good Friday or a Bank Holiday. Parking places in which a vehicle may be left during the permitted hours if it displays a valid Zone H1 permit or visitor voucher or has been granted either a virtual residents permit or virtual visitor voucher. All parking places are 2 metres wide unless otherwise stated.

Parking Place No.	Designated Parking Place
12	CANDOVER CLOSE, Northern arm, east side, from a point 2.2 metres south of the common boundary of No.30 and No.31 Candover Close, southwards for a distance of 9.1 metres. Special Manner of Standing: Parking permitted with 2 wheels 0.3 metres on the footway within marked bays.
13	CANDOVER CLOSE, Northern arm, east side, from a point 4.4 metres northwest of the common boundary of No.31 and No.32 Candover Close, southeastwards for a distance of 9.9 metres.
14	CANDOVER CLOSE, North side, from a point 0.7 metres west of the common boundary of No.32 and No.33 Candover Close, westwards for a distance of 7.8 metres. Special Manner of Standing: Parking permitted with 2 wheels 0.5 metres on the footway within marked bays.
15	CANDOVER CLOSE, North side, from a point 4.9 metres west of the common boundary of No.33 and No.34 Candover Close, eastwards for a distance of 9.3 metres. Special Manner of Standing: Parking permitted with 2 wheels 0.5 metres on the footway within marked bays.
16	CANDOVER CLOSE, North side, from a point 2.3 metres west of the common boundary of No.35 and No.36 Candover Close, eastwards for a distance of 6.8 metres. Special Manner of Standing: Parking permitted with 2 wheels 0.5 metres on the footway within marked bays.
17	CANDOVER CLOSE, North side, from a point 4.4 metres west of the common boundary of No.37 and No. 38 Candover Close, eastwards for a distance of 7.2 metres. Special Manner of Standing: Parking permitted with 2 wheels 0.5 metres on the footway within marked bays.

SCHEDULE 2

RESIDENT PERMIT HOLDERS PARKING PLACES - ZONE H1

In relation to the parking place referred to in this schedule, the expression "permitted hours," means the period between 'Monday to Friday 9am to 5pm' inclusive, any such day not being Christmas Day, Good Friday or a Bank Holiday. Parking places in which a vehicle may be left during the permitted hours if it displays a valid Zone H1 permit or visitor voucher or has been granted either a virtual residents permit or virtual visitor voucher. All parking places are 2 metres wide unless otherwise stated.

Parking Place No.	Designated Parking Place
18	HARMONDSWORTH LANE, North side - From a point 5.0 metres west of the common boundary of Nos.20 and 22 Holloway Lane, westwards for a distance of 7.6 metres.
19	HARMONDSWORTH LANE, North side - From a point 4.5 metres west of the common boundary of Nos.28 and 30 Holloway Lane, westwards for a distance of 6.5 metres.
20	HARMONDSWORTH LANE, North side - From a point 10.0 metres east of the eastern kerblines of Monks Way, eastwards for a distance of 25.9 metres.
21	HARMONDSWORTH LANE, North side - From a point 13.3 metres east of the eastern kerblines of Priory Way, eastwards for a distance of 17.7 metres.
22	HARMONDSWORTH LANE, North side - From a point 0.7 metres east of the common boundary of Nos.82 and 84 Harmondsworth Lane, eastwards for a distance of 5.2 metres.
23	HARMONDSWORTH LANE, North side - From a point 1.4 metres west of the common boundary of Nos.78 and 80 Harmondsworth Lane, westwards for a distance of 5.8 metres.
24	HARMONDSWORTH LANE, North side - From a point 1.4 metres west of the common boundary of Nos.74 and 76 Harmondsworth Lane, westwards for a distance of 7.1 metres.
25	HARMONDSWORTH LANE, North side - From a point 4.3 metres east of the common boundary of Nos.74 and 76 Harmondsworth Lane, eastwards for a distance of 5.0 metres.

SCHEDULE 2

RESIDENT PERMIT HOLDERS PARKING PLACES - ZONE H1

In relation to the parking place referred to in this schedule, the expression "permitted hours," means the period between 'Monday to Friday 9am to 5pm' inclusive, any such day not being Christmas Day, Good Friday or a Bank Holiday. Parking places in which a vehicle may be left during the permitted hours if it displays a valid Zone H1 permit or visitor voucher or has been granted either a virtual residents permit or virtual visitor voucher. All parking places are 2 metres wide unless otherwise stated.

Parking Place No.	Designated Parking Place
26	HARMONDSWORTH LANE, North side - From a point 1.3 metres west of the common boundary of Nos.70 and 72 Harmondsworth Lane, westwards for a distance of 4.8 metres.
27	HARMONDSWORTH LANE, North side - From a point 4.1 metres east of the common boundary of Nos.70 and 72 Harmondsworth Lane, eastwards for a distance of 6.6 metres.
28	HARMONDSWORTH LANE, North side - From a point 0.7 metres west of the common boundary of Nos.66 and 68 Harmondsworth Lane, westwards for a distance of 5.4 metres.
29	HARMONDSWORTH LANE, North side - From a point 5.0 metres east of the common boundary of Nos.66 and 68 Harmondsworth Lane, eastwards for a distance of 13.1 metres.
30	HARMONDSWORTH LANE, North side - From a point 1.7 metres east of the common boundary of Nos.64 and 66a Harmondsworth Lane, eastwards for a distance of 10.4 metres.
31	HARMONDSWORTH LANE, North side - From a point 1.3 metres east of the common boundary of Nos.62 and 62a Harmondsworth Lane, eastwards for a distance of 11.0 metres.
32	HOLLOWAY LANE, Southeast side - In the lay-by, from a point opposite a point 15.7 metres northeast of the common boundary of Nos.43 and 45 Holloway Lane, southwestwards for a distance of 27.9 metres.
33	MEADOWLEA CLOSE, West side, from a point 11 metres north of the southern flank wall of Duval House, northwards for a distance of 17.3 metres.

SCHEDULE 2

RESIDENT PERMIT HOLDERS PARKING PLACES - ZONE H1

In relation to the parking place referred to in this schedule, the expression "permitted hours," means the period between 'Monday to Friday 9am to 5pm' inclusive, any such day not being Christmas Day, Good Friday or a Bank Holiday. Parking places in which a vehicle may be left during the permitted hours if it displays a valid Zone H1 permit or visitor voucher or has been granted either a virtual residents permit or virtual visitor voucher. All parking places are 2 metres wide unless otherwise stated.

Parking Place No.	Designated Parking Place
34	MEADOWLEA CLOSE, Northwest side, from a point 4.9 metres northeast of the southwestern boundary of No.1 Meadowlea Close, northeastwards for a distance of 4.5 metres.
35	MEADOWLEA CLOSE, North side, lay-by outside Nos.3-5 from a point 2.7 metres west of a point in line with the northeastern flank wall of No.3 Meadowlea Close, eastwards for a distance of 10 metres.
36	MEADOWLEA CLOSE, South side, from a point 7 metres east of the common boundary between Nos.16-22 and Nos.23-30 Meadowlea Close, eastwards for a distance of 15.1 metres.
37	MOOR LANE, Southeast side, from a point 0.2 metres north of the southwest flank wall of No.1 Moor Lane, northeastwards for a distance of 8.1 metres.
38	MOOR LANE, Southeast side, from a point 5.0 metres southwest of the southwest flank wall of No.1 Moor Lane, southwestwards for a distance of 8.6 metres.
39	MOOR LANE, Southeast side, from a point 4.0 metres southwest of the common boundary between No.9 and No.11 Moor Lane, northeastwards for a distance of 9.3 metres.
40	MOOR LANE, Southeast side, from a point 3.1 metres southwest of the common boundary of No.15 and No.17 Moor Lane, northeastwards for a distance of 9.5 metres.

SCHEDULE 2

RESIDENT PERMIT HOLDERS PARKING PLACES - ZONE H1

In relation to the parking place referred to in this schedule, the expression "permitted hours," means the period between 'Monday to Friday 9am to 5pm' inclusive, any such day not being Christmas Day, Good Friday or a Bank Holiday. Parking places in which a vehicle may be left during the permitted hours if it displays a valid Zone H1 permit or visitor voucher or has been granted either a virtual residents permit or virtual visitor voucher. All parking places are 2 metres wide unless otherwise stated.

Parking Place No.	Designated Parking Place
41	MOOR LANE, South side, from a point 4.6 metres east of the common boundary of No.19 and No.21 Moor Lane, westwards to a point 5.4 metres west of the common boundary of No.27 and No.29 Moor Lane.
42	MOOR LANE, South side, from a point 7.6 metres east of the common boundary between No.31 and No.33 Moor Lane, westwards to a point 7.3 metres west of the common boundary between No.31 and No.33 Moor Lane.
43	MOOR LANE, South side, from a point 16.7 metres east of the common boundary between No.35 and No.37 Moor Lane, westwards to a point 17.5 metres west of the common boundary between No.35 and No.37 Moor Lane.
44	MOOR LANE, South side, from a point 7.0 metres east of the common boundary between No.39 and No.41 Moor Lane, westwards to a point 3.4 metres west of the common boundary between No.39 and No.41 Moor Lane.
45	PRIORY WAY, East side - from a point 5.9 metres north of the northern kerbline of Harmondsworth Lane, northwards for a distance of 20.1 metres.
46	PRIORY WAY, East side - From a point 5.7 metres south of the northernmost kerbline of Priory Way, southwards for a distance of 10.2 metres.
47	PRIORY WAY, West side - From the northernmost kerbline of Priory Way, southwestwards for a distance of 4.5 metres.

SCHEDULE 2

RESIDENT PERMIT HOLDERS PARKING PLACES - ZONE H1

In relation to the parking place referred to in this schedule, the expression "permitted hours," means the period between 'Monday to Friday 9am to 5pm' inclusive, any such day not being Christmas Day, Good Friday or a Bank Holiday. Parking places in which a vehicle may be left during the permitted hours if it displays a valid Zone H1 permit or visitor voucher or has been granted either a virtual residents permit or virtual visitor voucher. All parking places are 2 metres wide unless otherwise stated.

Parking Place No.	Designated Parking Place
48	PRIORY WAY, West side - From the westernmost kerbline of Priory Way, eastwards for a distance of 4.5 metres.
49	WILTON CLOSE, South side, from the western most kerbline of Wilton Close, eastwards for a distance of 4.5 metres.
50	WILTON CLOSE, North side, from a point 8.2 metres east of the western most kerbline of Wilton Close, eastwards for a distance of 16.7 metres.

SCHEDULE 3

RESIDENT PERMIT HOLDERS PARKING PLACES - ZONE H1

In relation to the parking place referred to in this schedule, the expression "permitted hours," means the period between 'Monday to Saturday 9am to 8pm' inclusive, any such day not being Christmas Day, Good Friday or a Bank Holiday. Parking places in which a vehicle may be left during the permitted hours if it displays a valid Zone H1 permit or visitor voucher or has been granted either a virtual residents permit or virtual visitor voucher. All parking places are 2 metres wide unless otherwise stated.

Parking Place No.	Designated Parking Place
1	HEATH CLOSE, the northern side, from the western extremity of Heath Close to a point in line with the common boundary of 2/4 and 6/8 Heath Close.
2	HEATH CLOSE, the southern side, from the western extremity of Heath Close to the southeast kerb line. Special Manner of Standing: At an angle of 90 degrees to the eastern kerb line with the front or the rear wheels nearest the eastern edge of the carriageway, with a width throughout of 4.8 metres.

SCHEDULE 4

RESIDENT PERMIT HOLDERS PARKING PLACES - ZONE H1

In relation to the parking place referred to in this schedule, the expression "permitted hours," means the period between 'Monday to Saturday 9am to 10pm' inclusive, any such day not being Christmas Day, Good Friday or a Bank Holiday. Parking places in which a vehicle may be left during the permitted hours if it displays a valid Zone H1 permit or visitor voucher or has been granted either a virtual residents permit or virtual visitor voucher. All parking places are 2 metres wide unless otherwise stated.

Parking Place No.	Designated Parking Place
1	PINGLESTONE CLOSE, the north south arm, the east side, from a point 13 metres north of the northern kerbline of Bath Road northwards for a distance of 24 metres. Bay width 1.8 metres.
2	PINGLESTONE CLOSE, the north south arm, the east side, from a point 6 metres north of the common boundary of Nos. 2 and 4 Pinglestone Close, northwards for a distance of 6.7 metres. Special Manner of Standing: Vehicles permitted to park on the footway with two wheels only, for a maximum distance of 0.4m from the kerb. Bay width 1.8 metres.
3	PINGLESTONE CLOSE, the north south arm, the west side, from a point 1 metre north of the common boundary of Nos. 11 & 9 Pinglestone Close northwards for a distance of 5 metres. Special Manner of Standing: Vehicles permitted to park on the footway with two wheels only, for a maximum distance of 0.4m from the kerb. Bay width 1.8 metres.
4	PINGLESTONE CLOSE, the north south arm, the west side, from a point in line with the common boundary of Nos. 13 & 15 Pinglestone Close northwards for a distance of 4.5 metres. Special Manner of Standing: Vehicles permitted to park on the footway with two wheels only, for a maximum distance of 0.4m from the kerb. Bay width 1.8 metres.
5	PINGLESTONE CLOSE, the east to west arm, the south side, from a point in line with the western flank wall of No. 16 Pinglestone Close, eastwards for a distance of 21 metres. Special Manner of Standing: Vehicles permitted to park on the footway with two wheels only, for a maximum distance of 0.4m from the kerb. Bay width 1.8 metres.

SCHEDULE 4

RESIDENT PERMIT HOLDERS PARKING PLACES - ZONE H1

In relation to the parking place referred to in this schedule, the expression "permitted hours," means the period between 'Monday to Saturday 9am to 10pm' inclusive, any such day not being Christmas Day, Good Friday or a Bank Holiday. Parking places in which a vehicle may be left during the permitted hours if it displays a valid Zone H1 permit or visitor voucher or has been granted either a virtual residents permit or virtual visitor voucher. All parking places are 2 metres wide unless otherwise stated.

Parking Place No.	Designated Parking Place
6	<p>PINGLESTONE CLOSE, the east to west arm, the south side, from a point in line with the common boundary of Nos. 20 and 22 Pinglestone Close, eastwards for a distance of 5.6 metres. Special Manner of Standing: Vehicles permitted to park on the footway with two wheels only, for a maximum distance of 0.4m from the kerb. Bay width 1.8 metres.</p>
7	<p>PINGLESTONE CLOSE, the east west arm, the south side, from a point 1 metre east of the common boundary of Nos. 34 and 36 Pinglestone Close, westwards for a distance of 4.5 metres Special Manner of Standing: Vehicles permitted to park on the footway with two wheels only, for a maximum distance of 0.4m from the kerb. Bay width 1.8 metres.</p>
8	<p>PINGLESTONE CLOSE, the east west arm, the south side, from a point 5 metres west of the common boundary Nos. 42 and 44 Pinglestone Close, to a point 2.5 meters west of the common boundary of 42 and 44 Pinglestone Close. Special Manner of Standing: At an angle of 90 degrees to the southern kerb line with the front or the rear wheels nearest the southern edge of the carriageway, with a width throughout of 4.8 metres.</p>
9	<p>PINGLESTONE CLOSE, the east to west arm, the north side, from a point in line with the common boundary of Nos. 53 and 55 Pinglestone Close to a point 0.5 metres west of the eastern flank wall of No. 55 Pinglestone Close. Special Manner of Standing: Vehicles permitted to park on the footway with two wheels only, for a maximum distance of 0.4m from the kerb. Bay width 1.8 metres.</p>

SCHEDULE 5

RESIDENT PERMIT HOLDERS PARKING PLACES - ZONE H1

In relation to the parking place referred to in this schedule, the expression "permitted hours," means the period between '9am to 5pm', any such day not being Christmas Day, Good Friday or a Bank Holiday. Parking places in which a vehicle may be left during the permitted hours if it displays a valid Zone H1 permit or visitor voucher or has been granted either a virtual residents permit or virtual visitor voucher. All parking places are 2 metres wide unless otherwise stated.

Parking Place No.	Designated Parking Place
1	BOLTONS LANE, east west arm, north side, from a point 10 metres east of the north eastern kerb of the east west arm of Bolttons Lane, eastwards for a distance of 9.6 metres. Bay width 1.8 metres.
2	BOLTONS LANE, east west arm south side, from a point 6.5 metres west of a point opposite the eastern flank wall of Nos. 108/112 Bolttons Lane, westwards for a distance of 34 metres.
3	BOLTONS LANE, north/south arm, east side, from a point 5.0 metres south of the common boundary Nos. 32&34 / 30&28 Bolttons Lane, northwards for a distance of 22 metres.
4	BOLTONS LANE, north south arm, east side from a point 10 metres north of the northern kerbline of the east west arm of Bolttons Lane northwards for a distance of 9.5 metres.
5	DOGHURST AVENUE, the north side, from a point 2.5 metres west of the common boundary of Nos 32/30 Doghurst Avenue, eastwards for a distance of 6.0 metres.
6	DOGHURST AVENUE, the north side, from a point 1.5 metres east of the common boundary of Nos 28/26 Doghurst Avenue, westwards for a distance of 4.5 metres. Special Manner of Standing: Vehicles permitted to park on the footway with two wheels only, for a maximum distance of 0.4 metres from the kerb.

SCHEDULE 5

RESIDENT PERMIT HOLDERS PARKING PLACES - ZONE H1

In relation to the parking place referred to in this schedule, the expression "permitted hours," means the period between '9am to 5pm', any such day not being Christmas Day, Good Friday or a Bank Holiday. Parking places in which a vehicle may be left during the permitted hours if it displays a valid Zone H1 permit or visitor voucher or has been granted either a virtual residents permit or virtual visitor voucher. All parking places are 2 metres wide unless otherwise stated.

Parking Place No.	Designated Parking Place
7	<p>DOGHURST AVENUE, the north side, from a point 2.8 metres west of the common boundary of Nos. 22 and 24 Doghurst Avenue, eastwards for a distance of 4.5 metres.</p> <p>Special Manner of Standing: Vehicles permitted to park on the footway with two wheels only, for a maximum distance of 0.4 metres from the kerb..</p>
8	<p>DOGHURST AVENUE, the north side, from a point 1.5 metres west of the eastern flank wall of Nos 18 Doghurst Avenue, westwards for a distance of 7.5 metres.</p> <p>Special Manner of Standing: Vehicles permitted to park on the footway with two wheels only, for a maximum distance of 0.4 metres from the kerb.</p>
9	<p>DOGHURST AVENUE, the north side, from a point 0.4 metres east of the common boundary west of the common boundary of Nos. 10 and 12 Doghurst Avenue, westwards for a distance of 4.5 metres.</p> <p>Special Manner of Standing: Vehicles permitted to park on the footway with two wheels only, for a maximum distance of 0.4 metres from the kerb.</p>
10	<p>DOGHURST AVENUE, the north side, from a point 4 metres east of the common boundary of Nos. 6 and 8 Doghurst Avenue, westwards for a distance of 4.5 metres.</p> <p>Special Manner of Standing: Vehicles permitted to park on the footway with two wheels only, for a maximum distance of 0.4 metres from the kerb.</p>
11	<p>DOGHURST AVENUE, the south side, from a point 5.4 metres west of the common boundary of Nos. 11 & 13 Doghurst Avenue to a point in line with eastern flank wall of No. 11 Doghurst Avenue.</p> <p>Special Manner of Standing: Vehicles permitted to park on the footway with two wheels only, for a maximum distance of 0.4 metres from the kerb.</p>

SCHEDULE 5

RESIDENT PERMIT HOLDERS PARKING PLACES - ZONE H1

In relation to the parking place referred to in this schedule, the expression "permitted hours," means the period between '9am to 5pm', any such day not being Christmas Day, Good Friday or a Bank Holiday. Parking places in which a vehicle may be left during the permitted hours if it displays a valid Zone H1 permit or visitor voucher or has been granted either a virtual residents permit or virtual visitor voucher. All parking places are 2 metres wide unless otherwise stated.

Parking Place No.	Designated Parking Place
12	DOGHURST AVENUE, the south side, from a point 3 metres east of the common boundary of Nos. 40 & 42 Doghurst Avenue, westwards for a distance of 4.5 metres.

SCHEDULE 6

RESIDENT PERMIT HOLDERS PARKING PLACES - ZONE H1

In relation to the parking place referred to in this schedule, the expression "permitted hours," means the period between '9am to 10pm', any such day not being Christmas Day, Good Friday or a Bank Holiday. Parking places in which a vehicle may be left during the permitted hours if it displays a valid Zone H1 permit or visitor voucher or has been granted either a virtual residents permit or virtual visitor voucher. All parking places are 2 metres wide unless otherwise stated.

Parking Place No.	Designated Parking Place
1	BATH ROAD (A4), the north side, from a point 1.7 metres west of the common boundary of nos. 346 and 348 Bath Road, eastwards to a point 8.5 metres east of the common boundary of 318 and 316 Bath Road.

SCHEDULE 7

RESIDENT PERMIT HOLDERS PARKING PLACES - ZONE H1

In relation to the parking place referred to in this schedule, the expression "permitted hours," means the period between '8am to 10pm', any such day not being Christmas Day, Good Friday or a Bank Holiday. Parking places in which a vehicle may be left during the permitted hours if it displays a valid Zone H1 permit or visitor voucher or has been granted either a virtual residents permit or virtual visitor voucher. All parking places are 2 metres wide unless otherwise stated.

Parking Place No.	Designated Parking Place
1	SHORTLANDS, the southeast side, from a point 12.0 metres southwest of the southwestern kerblines of Cranford Lane southwestwards for a distance of 46.1 metres.
2	SHORTLANDS, the northeast side, from the southwestern extremity northeastwards for a distance of 14.3 metres. Special Manner of Standing: At an angle of 90° to the eastern kerblines, with the front or rear wheels nearest the raised kerb at the eastern edge of the carriageway.
3	SIPSON WAY, the east side, from a point 6.0 metres north of the common boundary of No 11 and 13 Sipson Way to a point 6.0 metres north of the common boundary of 23 and 25 Sipson Way Special Manner of Standing: Vehicles permitted to park on the footway with two wheels only, for a maximum distance of 0.4 metres from the kerb.
4	SIPSON WAY, the east side, from a point 3.5 metres north of the common boundary of Nos 25/27 Sipson Way, southwards to a point 15.0 metres north of the southern flank wall of No 1 to 6 Darton Villas..
5	SIPSON WAY, the west side, from a point 6.0 metres north east of the common boundary of Nos. 6/8 Sipson Way south to a point 10.0 metres northeast of the northern kerb of the entrance to Hall and Playground.
6	SIPSON WAY, southeast side, from a point 10.0 metres south west of the south eastern kerblines of Sipson Road to a point 5.5 metres northeast of the southern boundary of No 540 Sipson Road.

SCHEDULE 7

RESIDENT PERMIT HOLDERS PARKING PLACES - ZONE H1

In relation to the parking place referred to in this schedule, the expression "permitted hours," means the period between '8am to 10pm', any such day not being Christmas Day, Good Friday or a Bank Holiday. Parking places in which a vehicle may be left during the permitted hours if it displays a valid Zone H1 permit or visitor voucher or has been granted either a virtual residents permit or virtual visitor voucher. All parking places are 2 metres wide unless otherwise stated.

Parking Place No.	Designated Parking Place
7	SIPSON WAY, southeast side, from a point 6.0 metres northeast of the common boundary of No 1 and 3 for a distance 6.0 metres southwestwards. Special Manner of Standing: Vehicles permitted to park on the footway with two wheels only, for a maximum distance of 0.4 metres from the kerb.
8	SIPSON WAY, southeast side, from a point 10.0 metres south west of the south eastern kerblines of Sipson Road to a point 5.5 metres northeast of the southern boundary of No 540 Sipson Road.
9	SIPSON WAY, southeast side, from a point 6.0 metres northeast of the common boundary of No 1 and 3 for a distance 6.0 metres southwestwards. Special Manner of Standing: Vehicles permitted to park on the footway with two wheels only, for a maximum distance of 0.4 metres from the kerb.
10	WARNER CLOSE, the south side from a point 10.0 metres westwards of the southern kerblines of Warner Close for 22.0 metres westwards.

SCHEDULE 8

RESIDENT PERMIT HOLDERS PARKING PLACES - ZONE H1

In relation to the parking place referred to in this schedule, the expression "permitted hours," means the period between 'at any time, any such day not being Christmas Day, Good Friday or a Bank Holiday. Parking places in which a vehicle may be left during the permitted hours if it displays a valid Zone H1 permit or visitor voucher or has been granted either a virtual residents permit or virtual visitor voucher. All parking places are 2 metres wide unless otherwise stated.

Parking Place No.	Designated Parking Place
1	BATH ROAD, The north side, from a point 0.7 metres west of the common boundary of Nos. 44 and 46 Bath Road, eastwards for a distance of 14.3 metres.
2	BATH ROAD, The north side, between a point 3.7 metres east of the common boundary of Nos. 30 and 32 Bath Road, eastwards for a distance of 33.7 metres.

SCHEDULE 9

RESIDENT PERMIT HOLDERS PARKING PLACES - ZONE H2

In relation to the parking place referred to in this schedule, the expression "permitted hours," means the period between 'at any time, any such day not being Christmas Day, Good Friday or a Bank Holiday. Parking places in which a vehicle may be left during the permitted hours if it displays a valid Zone H2 permit or visitor voucher or has been granted either a virtual residents permit or virtual visitor voucher. All parking places are 2 metres wide unless otherwise stated.

Parking Place No.	Designated Parking Place
1	SPOUT LANE NORTH, The northwest side, from a point opposite a point in line with the southwestern boundary of Riverbank Spout Lane North, northeastwards for a distance of 8 metres.
2	SPOUT LANE NORTH, The northwest side, from a point 3.7 metres southwest of the common boundary of Nos. 10 and 11 Spout Lane North, southwestwards for a distance of 8.2 metres.
3	SPOUT LANE NORTH, The northwest side, from a point in line with northeastern flank wall of No. 10 Spout Lane North, southwestwards for a distance of 9 metres.
4	SPOUT LANE NORTH, The northwest side, from a point 5.5 metres northeast of the common boundary of No. 9 and Robbs Haulage Spout Lane North, northeastwards for a distance of 4.8 metres.
5	SPOUT LANE NORTH, The northwest side, from a point in line with the northeastern flank wall of No. 8 Spout Lane North, northeastwards for a distance of 21.6 metres.
6	SPOUT LANE NORTH, The northwest side, from a point 15 metres northeast of the northeastern kerblines of Bedfont Court, northeastwards for a distance of 40 metres.

SCHEDULE 10

SHARED USE PARKING PLACES

(RESIDENT PERMIT HOLDERS OR PAY & DISPLAY) - ZONE H1

In relation to the parking place referred to in this schedule, the expression "permitted hours," means the period between 'Monday to Saturday 9am to 5pm', any such day not being Christmas Day, Good Friday or a Bank Holiday. Parking places in which a vehicle may be left during the permitted hours if it displays a valid ticket, by use of the cashless payment system, Zone H1 permit or visitor voucher or has been granted either a virtual residents permit or virtual visitor voucher. All parking places are 2 metres wide unless otherwise stated. The maximum initial period for which a vehicle may be left during the permitted hours is two hours if it displays a valid ticket or by use of the cashless payment system.

Parking Place No.	Designated Parking Place
1	<p>NEW ROAD, the east side, from a point in line with common boundary of Nos. 7 and 9 New Road, southwards for a distance of 5.8 metres.</p> <p>Special Manner of Standing: Vehicles permitted to park on the footway with two wheels only, for a maximum distance of 0.5 metres from the kerb.</p>
2	<p>NEW ROAD, the east side, from a point 0.5 metres north of the common boundary of Nos. 13 and 15 New Road, southwards for a distance of 6.4 metres.</p> <p>Special Manner of Standing: Vehicles permitted to park on the footway with two wheels only, for a maximum distance of 0.5 metres from the kerb.</p>
3	<p>NEW ROAD, the east side, from a point 0.6 metres north of the common boundary of Nos. 19 and 21 New Road, northwards for a distance of 10 metres.</p> <p>Special Manner of Standing: Vehicles permitted to park on the footway with two wheels only, for a maximum distance of 0.5 metres from the kerb.</p>
4	<p>NEW ROAD, west side, from the common boundary of Nos. 2 and 4 New Road to a point 6.5 metres south of the common boundary of Nos. 10 & 12 New Road.</p> <p>Special Manner of Standing: Vehicles permitted to park on the footway with two wheels only, for a maximum distance of 0.5 metres from the kerb.</p>

SCHEDULE 10

SHARED USE PARKING PLACES

(RESIDENT PERMIT HOLDERS OR PAY & DISPLAY) - ZONE H1

In relation to the parking place referred to in this schedule, the expression "permitted hours," means the period between 'Monday to Saturday 9am to 5pm', any such day not being Christmas Day, Good Friday or a Bank Holiday. Parking places in which a vehicle may be left during the permitted hours if it displays a valid ticket, by use of the cashless payment system, Zone H1 permit or visitor voucher or has been granted either a virtual residents permit or virtual visitor voucher. All parking places are 2 metres wide unless otherwise stated. The maximum initial period for which a vehicle may be left during the permitted hours is two hours if it displays a valid ticket or by use of the cashless payment system.

Parking Place No.	Designated Parking Place
5	NEW ROAD, west side, from a point 4.2 metres south of the southern kerb of Harlington Close to a point 1.6 metres south of the common boundary of No 24 and 26 New Road. Special Manner of Standing: Vehicles permitted to park on the footway with two wheels only, for a maximum distance of 0.5 metres from the kerb.
6	NOBEL DRIVE, the north side, from a point 6.0 metres east of the eastern kerb line of Caroline Place eastwards for a distance of 23.0 metres.
7	NOBEL DRIVE, the south side, from a point opposite a point 4.5 metres west of the western kerb line of David Close to a point 7.0 metres east of the western kerb line of Caroline Place.
8	WEST END LANE, the southern side from a point 14.0 metres west of the northwestern corner of New Road to a point 10.0 metres east of the north eastern kerb of Croft Close.
9	WEST END LANE, the north side, from a point 5.0 metres west of the common boundary of No 126 and 128 West End Lane to a point 10.0 metres west of the northwestern kerblines of the western north to south arm of The Crescent.

SCHEDULE 10

SHARED USE PARKING PLACES

(RESIDENT PERMIT HOLDERS OR PAY & DISPLAY) - ZONE H1

In relation to the parking place referred to in this schedule, the expression "permitted hours," means the period between 'Monday to Saturday 9am to 5pm', any such day not being Christmas Day, Good Friday or a Bank Holiday. Parking places in which a vehicle may be left during the permitted hours if it displays a valid ticket, by use of the cashless payment system, Zone H1 permit or visitor voucher or has been granted either a virtual residents permit or virtual visitor voucher. All parking places are 2 metres wide unless otherwise stated. The maximum initial period for which a vehicle may be left during the permitted hours is two hours if it displays a valid ticket or by use of the cashless payment system.

Parking Place No.	Designated Parking Place
10	WEST END LANE, the northern side, from a point 4.5 metres west of the common boundary of No 90 and 92 eastwards for a distance of 17.0 metres.
11	WEST END LANE, the north side, from a point in line with the common boundary of Nos. 88 and 86 West End Lane, eastwards for a distance of 4.5 metres. Special Manner of Standing: Vehicles permitted to park on the footway with two wheels only, for a maximum distance of 0.9 metres from the kerb.
12	WEST END LANE, the north side, from a 1.2 metres west of the western flank wall of No. 84 West End Lane, eastwards to a point 5.2 metres west of the common boundary of Nos. 80 and 78 West End Lane. Special Manner of Standing: Vehicles permitted to park on the footway with two wheels only, for a maximum distance of 0.9 metres from the kerb.
13	WEST END LANE, the north side, from a point 2 metres east of the common boundary of Nos. 80 and 78 West End Lane, eastwards to a point 1.0 metres west of the common boundary of No 74 and 76 West End Lane. Special Manner of Standing: Vehicles permitted to park on the footway with two wheels only, for a maximum distance of 0.9 metres from the kerb.

SCHEDULE 10

SHARED USE PARKING PLACES

(RESIDENT PERMIT HOLDERS OR PAY & DISPLAY) - ZONE H1

In relation to the parking place referred to in this schedule, the expression "permitted hours," means the period between 'Monday to Saturday 9am to 5pm', any such day not being Christmas Day, Good Friday or a Bank Holiday. Parking places in which a vehicle may be left during the permitted hours if it displays a valid ticket, by use of the cashless payment system, Zone H1 permit or visitor voucher or has been granted either a virtual residents permit or virtual visitor voucher. All parking places are 2 metres wide unless otherwise stated. The maximum initial period for which a vehicle may be left during the permitted hours is two hours if it displays a valid ticket or by use of the cashless payment system.

Parking Place No.	Designated Parking Place
14	ZEALAND AVENUE, the north side, from a point 1.5 metres west of the eastern boundary of No 11 & 12, Littlefield Court, Zealand Avenue for a distance of 42.0 metres westwards.

SCHEDULE 11

SHARED USE PARKING PLACES

(RESIDENT PERMIT HOLDERS OR PAY & DISPLAY) - ZONE H1

In relation to the parking place referred to in this schedule, the expression "permitted hours," means the period between 'Monday to Saturday 9am to 5pm', any such day not being Christmas Day, Good Friday or a Bank Holiday. Parking places in which a vehicle may be left during the permitted hours if it displays a valid ticket, by use of the cashless payment system, Zone H1 permit or visitor voucher or has been granted either a virtual residents permit or virtual visitor voucher. All parking places are 2 metres wide unless otherwise stated. The maximum initial period for which a vehicle may be left during the permitted hours is two hours if it displays a valid ticket or by use of the cashless payment system.

Parking Place No.	Designated Parking Place
1	HIGH STREET HARLINGTON, the western side from a point 15.0 metres north of the common boundary of No 282 & 284 High Street to a point 10.0 metres north of the northeastern kerbline of Providence Lane.
2	HIGH STREET HARLINGTON, the west side from a point 5.3 metres north of the common boundary of No 312 & 308/310 High Street Harlington southeastwards for a distance of 17.3 metres.
3	HIGH STREET HARLINGTON, the eastern side, from a point 6.0 metres north of the southern boundary of No. 357 High Street Harlington to a point 5.5 metres south of the common boundary of 363 and 365 High Street Harlington.
4	HIGH STREET HARLINGTON, the eastern service road, running north to south, the eastern side, from a point 4.0 metres north of the northern boundary of No. 373/375 High Street, Harlington to a point 4.5 metres south of the common boundary of 385 and 387 High Street Harlington.
5	HIGH STREET HARLINGTON, the eastern service road in front of Nos. 373-387 Harlington High Street, the northern end running east to west from a point 2.5 metres east of the eastern kerbline of the High Street for a distance of 5.5 metres eastwards Special Manner of Standing: At an angle of 90 degrees to the northern kerb line with the front or the rear wheels nearest the eastern edge of the carriageway, with a width throughout of 4.8 metres.

SCHEDULE 11

SHARED USE PARKING PLACES

(RESIDENT PERMIT HOLDERS OR PAY & DISPLAY) - ZONE H1

In relation to the parking place referred to in this schedule, the expression "permitted hours," means the period between 'Monday to Saturday 9am to 5pm', any such day not being Christmas Day, Good Friday or a Bank Holiday. Parking places in which a vehicle may be left during the permitted hours if it displays a valid ticket, by use of the cashless payment system, Zone H1 permit or visitor voucher or has been granted either a virtual residents permit or virtual visitor voucher. All parking places are 2 metres wide unless otherwise stated. The maximum initial period for which a vehicle may be left during the permitted hours is two hours if it displays a valid ticket or by use of the cashless payment system.

Parking Place No.	Designated Parking Place
6	HIGH STREET HARLINGTON, the northeast side, from a point 5.1 metres northwest from the southeastern flank wall of Felbridge Court northwestwards for a distance of 12.5 metres.
7	MANOR LANE, the south side, from a point 10 metres west of the southwestern kerbline of High Street, Harlington, westwards for a distance of 5.5 metres.
8	MANOR LANE, the north side, for a point 10 metres west of the northwestern kerbline of High Street, Harlington westwards for a distance of 11 metres.
9	MANOR LANE, the north side, form a point 40 metres west of the northwestern kerbline of High Street, Harlington, westwards for a distance of 6 metres.
10	PROVIDENCE LANE, on the northwest side, from a point 10.0 metres southwest of the southeastern kerbline of High Street Harlington to a point 3.0 metres southwest of the common boundary of No. 9 and 11 Providence Lane. Bay width 1.8 metres
11	PROVIDENCE LANE, on the southeast side, from a point 10.0 metres southwest of the southwestern kerbline of High Street Harlington to a point 9.6 metres southwestwards. Bay width 1.8 metres.

SCHEDULE 11

SHARED USE PARKING PLACES

(RESIDENT PERMIT HOLDERS OR PAY & DISPLAY) - ZONE H1

In relation to the parking place referred to in this schedule, the expression "permitted hours," means the period between 'Monday to Saturday 9am to 5pm', any such day not being Christmas Day, Good Friday or a Bank Holiday. Parking places in which a vehicle may be left during the permitted hours if it displays a valid ticket, by use of the cashless payment system, Zone H1 permit or visitor voucher or has been granted either a virtual residents permit or virtual visitor voucher. All parking places are 2 metres wide unless otherwise stated. The maximum initial period for which a vehicle may be left during the permitted hours is two hours if it displays a valid ticket or by use of the cashless payment system.

Parking Place No.	Designated Parking Place
12	ST PETERS WAY, the north to south arm, west side, from a point 10 metres south of the southern kerblines of the east to west arm of St Peters Way, southwards for a distance of 46 metres.
13	VICTORIA LANE, the southside, from a point 15.0 metres west of the northwestern kerblines of the High Street westwards for a distance of 10.0 metres. Special Manner of Standing: Vehicle permitted to park on the footway with two wheels only for a distance of 0.8 metres from the kerb.
14	VICTORIA LANE, the southside, from a point 33.8 metres west of the northwestern kerblines of the High Street westwards for a distance of 17.5 metres. Special Manner of Standing: Vehicle permitted to park on the footway with two wheels only for a distance of 0.8 metres from the kerb.

SCHEDULE 12

SHARED USE PARKING PLACES

(RESIDENT PERMIT HOLDERS OR PAY & DISPLAY) - ZONE H2

In relation to the parking place referred to in this schedule, the expression "permitted hours," means the period between 'Monday to Friday 9am to 5pm', any such day not being Christmas Day, Good Friday or a Bank Holiday. Parking places in which a vehicle may be left during the permitted hours if it displays a valid ticket, by use of the cashless payment system, Zone H2 permit or visitor voucher or has been granted either a virtual residents permit or virtual visitor voucher. All parking places are 2 metres wide unless otherwise stated. The maximum initial period for which a vehicle may be left during the permitted hours is two hours if it displays a valid ticket or by use of the cashless payment system.

Parking Place No.	Designated Parking Place
1	BATH ROAD, The north side, from a point in line with the eastern boundary 1 of Longford Cottage to a point in line with the common boundary of Nos. 514 and 516 Bath Road.
2	BATH ROAD, The northwest side, from a point 18.5 metres northeast of the common boundary of Nos. 532 and 536 Bath Road to a point 10.0 metres northeast of the northeast kerb line of Heathrow Close.
3	BATH ROAD, The northwest side, from a point 6.0 metres southwest of the common boundary of Nos. 556 and 560 Bath Road to a point 2.0 metres northeast of the common boundary of Nos. 574 and 576 Bath Road.
4	BATH ROAD, The south side, from a point in line with the eastern boundary of No. 485 Bath Road to a point 7.0 metres southwest of the common boundary of Nos. 561 and 563 Bath Road.
5	BATH ROAD, The southwest side, from a point 5.5 metres northeast of the common boundary of Nos. 601 and 603 Bath Road to a point in line with the common boundary of Nos. 615 and 617 Bath Road.
6	HEATHROW CLOSE, The northeast side, from a point 4.0 metres south east of the common boundary of Nos. 2 and 4 Heathrow Close to a point 2.0 metres, north-west of the common boundary of Nos. 18 and 20 Heathrow Close.

SCHEDULE 12

SHARED USE PARKING PLACES

(RESIDENT PERMIT HOLDERS OR PAY & DISPLAY) - ZONE H2

In relation to the parking place referred to in this schedule, the expression "permitted hours," means the period between 'Monday to Friday 9am to 5pm', any such day not being Christmas Day, Good Friday or a Bank Holiday. Parking places in which a vehicle may be left during the permitted hours if it displays a valid ticket, by use of the cashless payment system, Zone H2 permit or visitor voucher or has been granted either a virtual residents permit or virtual visitor voucher. All parking places are 2 metres wide unless otherwise stated. The maximum initial period for which a vehicle may be left during the permitted hours is two hours if it displays a valid ticket or by use of the cashless payment system.

Parking Place No.	Designated Parking Place
7	HEATHROW CLOSE, The southwest side, from a point 10.0 metres northwest of the northwest kerb line of Bath Road northeast for a distance of 10.0 metres.
8	THE SQUARE, The southwest side, from a point 10 metres from the northwest kerb line of Bath Road northwest for a distance of 10.8 metres.

SCHEDULE 13

PAY & DISPLAY PARKING BAYS

In relation to the parking place referred to in this schedule, the expression "permitted hours," means the period between 'Monday to Saturday 9am to 5pm', any such day not being Christmas Day, Good Friday or a Bank Holiday. Parking places in which a vehicle may be left during the permitted hours if it displays a valid ticket or by use of the cashless payment system. All parking places are 2 metres wide unless otherwise stated. The maximum initial period for which a vehicle may be left during the permitted hours is two hours if it displays a valid ticket or by use of the cashless payment system.

Parking Place No.	Designated Parking Place
1	HIGH STREET HARLINGTON, the western side, from a point 2.5 metres south of the common boundary of Nos. 228/254 and 232/258 Manor Parade to a point in line with the common boundary of Nos. 218/244 and 220/246 Manor Parade.
2	HIGH STREET HARLINGTON, the western side, from a point in line with the common boundary of Nos. 216/242 and 218/244 Manor Parade to a point 2.5 metres northwest of the common boundary Nos. 210/236 & 208/234 Manor Parade.
3	HIGH STREET HARLINGTON, the southwest side, from a point 0.6 metres southeast of the common boundary of Nos. 300/302 and 304/306 High Street Harlington to a point 3.6 metres northwest of the common boundary of Nos. 288 and 290 High Street Harlington.

SCHEDULE 14

PAY & DISPLAY PARKING BAYS

In relation to the parking place referred to in this schedule, the expression "permitted hours," means the period between 'Monday to Saturday 9am to 5pm', any such day not being Christmas Day, Good Friday or a Bank Holiday. Parking places in which a vehicle may be left during the permitted hours if it displays a valid ticket or by use of the cashless payment system. All parking places are 2 metres wide unless otherwise stated. The maximum initial period for which a vehicle may be left during the permitted hours is two hours if it displays a valid ticket or by use of the cashless payment system.

Parking Place No.	Designated Parking Place
1	WEST END LANE, the southern side, from a point 15 metres east of the eastern kerb line of New Road eastward for a distance of 15 metres.

SCHEDULE 15

PAY & DISPLAY PARKING BAYS

In relation to the parking place referred to in this schedule, the expression "permitted hours," means the period between 'Monday to Friday 9am to 5pm', any such day not being Christmas Day, Good Friday or a Bank Holiday. Parking places in which a vehicle may be left during the permitted hours if it displays a valid ticket or by use of the cashless payment system. All parking places are 2 metres wide unless otherwise stated. The maximum initial period for which a vehicle may be left during the permitted hours is two hours if it displays a valid ticket or by use of the cashless payment system.

Parking Place No.	Designated Parking Place
1	BATH ROAD, The north-west side, from a point 10.0 metres south-west of the south western kerbline of The Square, south-westwards for a distance of 20 metres.
2	BATH ROAD, The Southwest side, from a point 6.0 metres north-east of the south-west boundary of No. 593 Bath Road eastwards for a distance of 6.2 metres.

SCHEDULE 16

SHARED USE PARKING PLACES

**(RESIDENT PERMIT HOLDERS OR BUSINESS PERMIT HOLDERS) - ZONES
H1 & H1(B)**

In relation to the parking place referred to in this schedule, the expression "permitted hours," means the period between 'Monday to Saturday 9am to 5pm', any such day not being Christmas Day, Good Friday or a Bank Holiday. Parking places in which a vehicle may be left during the permitted hours if it displays a Zone H1(B) business permit or has been granted a virtual business permit, Zone H1 permit or visitor voucher or has been granted either a virtual residents permit or virtual visitor voucher. All parking places are 2 metres wide unless otherwise stated.

Parking Place No.	Designated Parking Place
1	HIGH STREET, HARLINGTON, from a point 6.3 metres south of the common boundary of Nos. 376 and 374 High Street, northwards for a distance of 17.8 metres.
2	HIGH STREET, HARLINGTON, from a point 5.3 metres north of the northern boundary of No. 366 High Street, southwards for a distance of 22.2 metres.

SCHEDULE 17

TRIPLE USE PARKING PLACES

(RESIDENT PERMIT HOLDERS, BUSINESS PERMIT HOLDERS OR PAY & DISPLAY) - ZONES H1 & H1(B)

In relation to the parking place referred to in this schedule, the expression "permitted hours," means the period between 'Monday to Saturday 9am to 5pm', any such day not being Christmas Day, Good Friday or a Bank Holiday. Parking places in which a vehicle may be left during the permitted hours if it displays a valid ticket, by use of the cashless payment system, Zone H1(B) business permit or has been granted a virtual business permit, Zone H1 permit or visitor voucher or has been granted either a virtual residents permit or virtual visitor voucher. All parking places are 2 metres wide unless otherwise stated. The maximum initial period for which a vehicle may be left during the permitted hours is eight hours if it displays a valid ticket or by use of the cashless payment system.

Parking Place No.	Designated Parking Place
1	EGERTON WAY, the south side, from a point 4.0 metres west of a point opposite the common boundary of No. 50 and 52 Doghurst Avenue, eastward for a distance of 68.5 metres.
2	MONDIAL WAY, the east to west arm, the north side, from a point 2 metres west of the western flank wall of No. 1 Mondial Way eastwards for a distance of 34 metres.
3	MONDIAL WAY, the eastwest arm, the south side, from a point 24 metres west of a point opposite the eastern flank wall of No. 1 Mondial Way, eastwards for a distance of 54.0 metres.
4	MONDIAL WAY, the north to south arm, the east side, from a point 44 metres north of the northern kerblines of Bath Road for a distance of 20.7 metres.
5	MONDIAL WAY, the north to south arm, the west side, from a point 29.7 metres north of the northern kerblines of Bath Road for a distance of 34.5 metres.
6	NOBEL DRIVE, the western north to south arm, the east side, from a point 0.2 metres south of the southern flank wall of the "Bowling Alley" northwards for a distance of 32 metres.

SCHEDULE 17

TRIPLE USE PARKING PLACES

(RESIDENT PERMIT HOLDERS, BUSINESS PERMIT HOLDERS OR PAY & DISPLAY) - ZONES H1 & H1(B)

In relation to the parking place referred to in this schedule, the expression "permitted hours," means the period between 'Monday to Saturday 9am to 5pm', any such day not being Christmas Day, Good Friday or a Bank Holiday. Parking places in which a vehicle may be left during the permitted hours if it displays a valid ticket, by use of the cashless payment system, Zone H1(B) business permit or has been granted a virtual business permit, Zone H1 permit or visitor voucher or has been granted either a virtual residents permit or virtual visitor voucher. All parking places are 2 metres wide unless otherwise stated. The maximum initial period for which a vehicle may be left during the permitted hours is eight hours if it displays a valid ticket or by use of the cashless payment system.

Parking Place No.	Designated Parking Place
7	NOBEL DRIVE, the western north to south arm, the east side, from a point opposite the northern flank wall of no.1 Nobel Drive northwards for a distance of 16 metres.
8	NOBEL DRIVE, the western north to south arm, the west side, from a point 16 metres north of the northern flank wall of no.1 Nobel Drive southwards for a distance of 28 metres.
9	SIPSON ROAD, the northeast side, 19.0 metres southeast of a point opposite the common boundary of Nos. 540 and 542 Sipson Road and a point 240 metres north of the northern kerb line of Doghurst Drive.
10	SKYPORT DRIVE, the north side, from a point 26.0 metres west of the western kerblines of Hatch Lane to a point 16.0 metres west of the western flank wall of Unit 1 Skyport Drive.

SCHEDULE 18

TRIPLE USE PARKING PLACES

(RESIDENT PERMIT HOLDERS, BUSINESS PERMIT HOLDERS OR PAY & DISPLAY) - ZONES H2 & H2(B)

In relation to the parking place referred to in this schedule, the expression "permitted hours," means the period between 'Monday to Friday 9am to 5pm', any such day not being Christmas Day, Good Friday or a Bank Holiday. Parking places in which a vehicle may be left during the permitted hours if it displays a valid ticket, by use of the cashless payment system, Zone H2(B) business permit or virtual business permit, Zone H2 permit or visitor voucher or has been granted either a virtual residents permit or virtual visitor voucher. All parking places are 2 metres wide unless otherwise stated. The maximum initial period for which a vehicle may be left during the permitted hours is eight hours if it displays a valid ticket or by use of the cashless payment system.

Parking Place No.	Designated Parking Place
1	BATH ROAD, The north-west side, from a point 14.0 metres east of the western boundary of No. 420 eastwards for a distance of 32.8 metres.
2	BATH ROAD, The north side, from a point 15.8 metres west of the western boundary of No. 420 Bath Road to a point 11 .o metres east of the western boundary of No. 424 Bath Road.
3	BATH ROAD, The south-east side, from a point opposite a point 35.0 metres east of the eastern boundary of No. 418 Bath Road to a point 18.5 metres east of the eastern boundary of No. 485 Bath Road.

SCHEDULE 19

GOODS VEHICLE LOADING ONLY BAYS

In relation to a parking place specified in this schedule, the expression “permitted hours” means the period between 'Monday to Saturday 9am to 5pm' inclusive, any such day not being Christmas Day or a Bank Holiday. Parking places in which a goods vehicle may be left during the permitted hours for the purpose of loading and unloading only for a maximum period of twenty minutes. All bays are 2.7 metres wide unless otherwise stated.

Parking Place No.	Designated Parking Place
1	HIGH STREET, HARLINGTON, the western side, from a point 6.0 metres north of the northeastern kerb line of Manor Lane to a point 2.5 metres south of the common boundary of 232/258 and 228/254 Manor Parade. Bay width is 2 metres.
2	HIGH STREET, HARLINGTON, the southwest side, from a point 0.6 metres northwest of the common boundary of Nos. 300/302 and 304/306 High Street Harlington southeast for a distance of 7.0 metres.

SCHEDULE 20

DISABLED PARKING BAYS

In relation to the parking place specified in this schedule, the expression “permitted hours” means 'at any time'. Parking places in respect of which only a disabled person’s vehicle displaying a valid disabled persons badge may be left during the permitted hours. All bays are 2.0 metres wide unless otherwise stated.

Parking Place No.	Designated Parking Place
1	HIGH STREET, HARLINGTON, the western side, from a point in line with the common boundary of Nos. 218/244 and 220/246 High Street Harlington to a point in line with the common boundary of Nos. 216/242 and 218/244 High Street Harlington.

SCHEDULE 21

Streets for the purpose of definition of residents Zone H1 and businesses Zone H1(B) in Heathrow Fly-Parking Management Scheme:

Ashby Way, West Drayton

Bath Road, Hayes/West Drayton - the north side, Nos. 26 to 104 (even) and then from Hatch Lane eastwards to Nobel Drive including Nos. 106 to 384 and the following premises, The Edwardian International Hotel, The Marriott Hotel, The Skyline Hotel, The Ariel Hotel and The Ibis Hotel

Blunts Ave, Hayes

Bolton's Lane, West Drayton

Bomer Close, West Drayton

Brendon Close, Hayes

Brickfield Lane, Hayes – Nos. 1-28 (odds and evens), Nos. 48-59 (odds and evens)

Browngraves Road, Hayes

Candover Close, West Drayton

Caroline Place, Hayes

Chestnut Close, West Drayton

Cheviot Close, Hayes

Chitterfield Gate, West Drayton

Cranford Lane, Hayes – Nos. 25 to 55 (odd), Nos. 2 to 122 (even), including Fellowes Court and Frome Lodge

Croft Close, Hayes

David Close, Hayes

Doghurst Avenue, West Drayton

Doghurst Drive, West Drayton

Egerton Way, West Drayton

Field Close, Hayes

Gilpin Way, Hayes

Grampian Close, Hayes

Harmondsworth Lane, West Drayton - Nos. 62 to 98 (evens) and The Lodge

Hatch Lane, West Drayton

Hall Lane, Hayes

Heath Close, Hayes

High Street, Harlington, Hayes

(a) the east side, Nos. 155 to 159, Nos. 249 to 273, Nos. 287 to 499, Nos. 1 to 36 Felbridge Court and the Harlington Baptist Church.

(b) the west side, Nos. 96 to 140, Nos. 158 to 200, Nos. 208 to 380 including Gothic Court and The White Hart PH.

Holloway Lane, West Drayton - Nos. 1 to 45 (odds) and Nos. 2 to 30 (evens)

Hudson Road, Hayes

Kenwood Close, West Drayton

Kiln Close, Hayes

Little Elms, Hayes

Meadowlea Close, West Drayton

Manor Lane, Hayes

SCHEDULE 21 Cont.

**Streets for the purpose of definition of residents Zone H1 and businesses
Zone H1(B) in Heathrow Fly-Parking Management Scheme:**

Manse Close, Hayes

Mendip Close, Hayes

Mondial Way, West Drayton

Moor Lane, West Drayton

Moorland Road, West Drayton - No. 1

New Road, Hayes

Nobel Drive, Hayes including Princess House

Pembury Court, Hayes

Pennine Way, Hayes

Pinglestone Close, West Drayton

Pondside Close, Hayes

Priory Way, West Drayton

Providence Lane, Hayes

Quantock Close, Hayes

Raywood Close, Hayes

Richards Close, Hayes

School Road, West Drayton - Nos. 1 & 2

Shortlands, Hayes

Sipson Lane, Hayes

(a) between its junctions with High Street and Hudson Road

(b) Nos. 1 and 2 Westfield Cottages.

Sipson Road, West Drayton

(a) the southwest side, from the intersection with Bath Road northeast to include Nos. 474 to 544 Sipson Road including the British Legion Club and the Excelsior Hotel.

(b) the northeast side, from the intersection with Bath Road northeast to include Nos. 449 to 637 Sipson Road to includes Nos, 1-10 Copeswood Court and Sovereign Court.

Sipson Way, West Drayton

Skyport Drive, Hayes

St Paul's Close, Hayes

St Peters Way, Hayes

Tasker Close, Hayes

The Crescent, Hayes – Nos. 2-104 (evens), Nos. 1-43 (odds) and Nos. 1-7 Oakley Court (or 80a)

Triumph Close, Hayes

Victoria Lane, Hayes

Warner Close, Hayes

West End Lane, Hayes

Wilton Close, Hayes

Zealand Avenue, West Drayton Including the residential dwelling known as Nos. 1 to 12 Littlefield Court.

SCHEDULE 22

Streets for the purpose of definition of residents Zone H2 and businesses Zone H2(B) in Heathrow Fly-Parking Management Scheme:

(Old) Bath Road and Pear Tree Farm, West Drayton (Longford)

(a) the north side, from the intersection with Stanwell Moor/Stanwell Road and Bath Road to include Baysfarm Court.

(b) the south side, from the intersection with Stanwell Moor/Stanwell Road and Bath Road

The Square, West Drayton

Heathrow Close, West Drayton

Spout Lane North, Staines-Upon-Thames



HILLINGDON
LONDON

London Borough of Hillingdon Traffic Management Order

2026 No. XX

The Hillingdon (On Street Parking Places) (Cowley Parking Management Scheme) C Zones Order 2025 (Amendment No. X) Order 2026

Made on XXX

Coming into operation on XXX

The Council of the London Borough of Hillingdon (hereinafter referred to as “the Council”) in exercise of its powers under Sections 45, 46, 51 and 124 of and Part III and Part IV of Schedule 9 to the Road Traffic Regulation Act 1984¹ as amended by The Local Government Act 1985², The Road Traffic Regulation (Parking) Act 1986³, the Parking Act 1989⁴ and The Road Traffic Act 1991⁵ and all other powers enabling it in that behalf and after consultation with the Chief Officer of Police hereby makes the following Order.

1. This Order shall come into operation on the XXX and may be cited as The Hillingdon (On Street Parking Places) (Cowley Parking Management Scheme) C Zones Order 2025 (Amendment No. X) Order 2026.
2. Without prejudice to the validity of anything done or to any liability incurred in respect of any act or omission before the coming into operation of this Order as The Hillingdon (On Street Parking Places) (Cowley Parking Management Scheme) C Zones Order 2025⁶ shall have effect as though the parking place numbered 83 in Schedule 1 of that Order was deleted.

¹ 1984 c.27

² 1985 c.51

³ 1986 c.27

⁴ 1989 c.16

⁵ 1991 c.40

⁶ 2025 No. 61

Dated this the XX day of XXX

DAN KENNEDY,
Corporate Director of Residents' Services



HILLINGDON
LONDON

London Borough of Hillingdon Traffic Management Order

2026 No. XX

The Hillingdon (On Street Parking Places) (Northwood Hills Parking Management Scheme) NWH & JS(B) Zones (Amendment No. X) Order 2026

Made on XXX

Coming into operation on XXX

The Council of the London Borough of Hillingdon (hereinafter referred to as “the Council”) in exercise of its powers under Sections 45, 46, 51 and 124 of and Part III and Part IV of Schedule 9 to the Road Traffic Regulation Act 1984¹ as amended by The Local Government Act 1985², The Road Traffic Regulation (Parking) Act 1986³, the Parking Act 1989⁴ and The Road Traffic Act 1991⁵ and all other powers enabling it in that behalf and after consultation with the Chief Officer of Police hereby makes the following Order.

1. This Order shall come into operation on the XXX and may be cited as The Hillingdon (On Street Parking Places) (Northwood Hills Parking Management Scheme) NWH & JS(B) Zones (Amendment No. X) Order 2026.
2. Without prejudice to the validity of anything done or to any liability incurred in respect of any act or omission before the coming into operation of this Order as The Hillingdon (On Street Parking Places) (Northwood Hills Parking Management Scheme) NWH & JS(B) Zones Order 2026⁶ shall have effect as though the parking place numbered 126 in Schedule 1 was substituted by the parking place numbered the same as set out within Schedule 1 of this Order.

¹ 1984 c.27

² 1985 c.51

³ 1986 c.27

⁴ 1989 c.16

⁵ 1991 c.40

⁶ 2026 No. 13

Dated this the XX day of XXX

DAN KENNEDY,
Corporate Director of Residents' Services

SCHEDULE 1

RESIDENT PERMIT HOLDERS PARKING PLACES - ZONE NWH

In relation to the parking place referred to in this schedule, the expression "permitted hours," means the period between 'Monday to Friday 1pm to 2pm' inclusive, any such day not being Christmas Day, Good Friday or a Bank Holiday. Parking places in which a vehicle may be left during the permitted hours if it displays a valid Zone NWH permit or visitor voucher or has been granted either a virtual permit or virtual visitor voucher. All parking places are 2 metres wide unless otherwise stated.

Parking Place No.	Designated Parking Place
126	JOEL STREET, West side, from a point 0.4 metres south of the common boundary of Nos. 184 and 186 Joel Street, northwards for a distance of 4.8 metres.